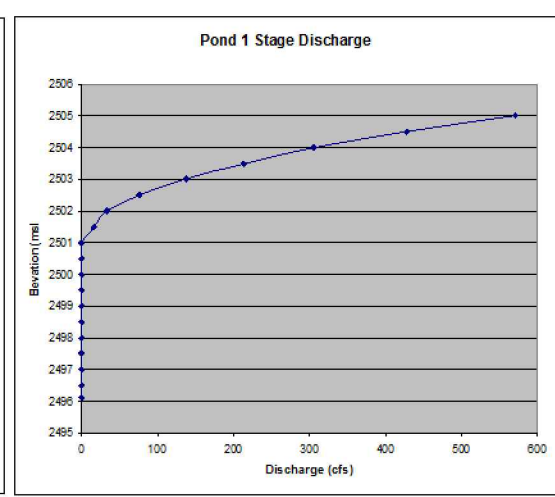
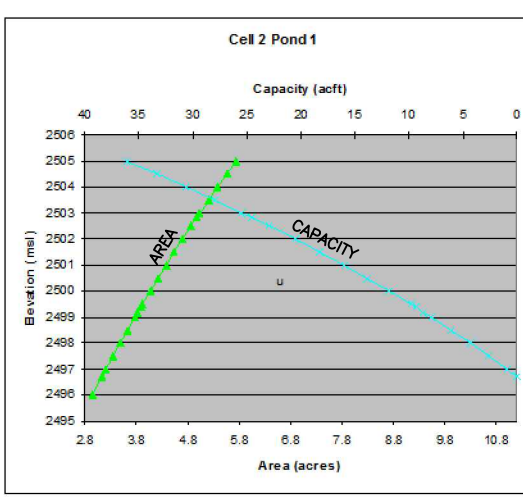
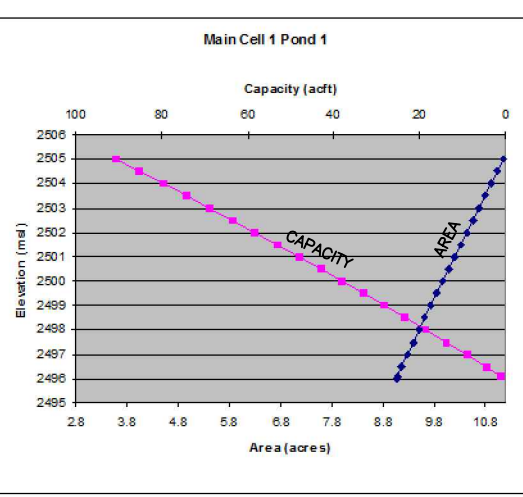
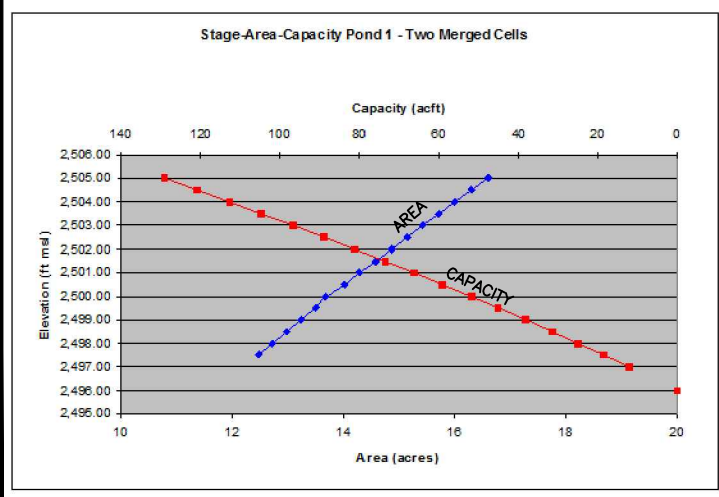
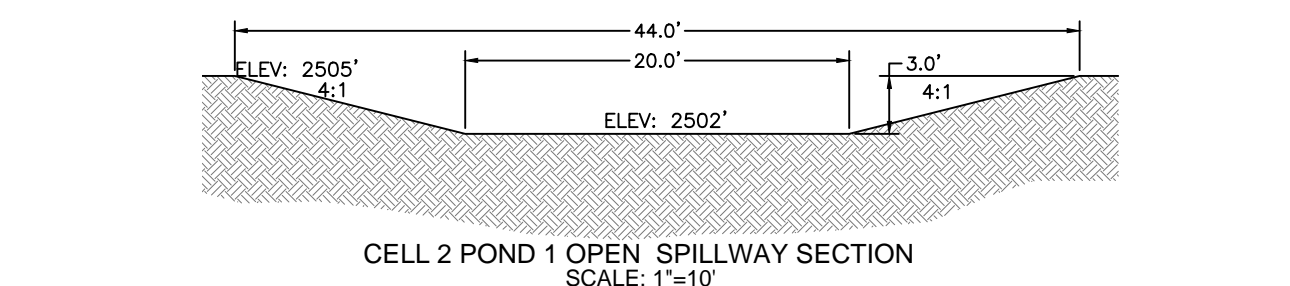
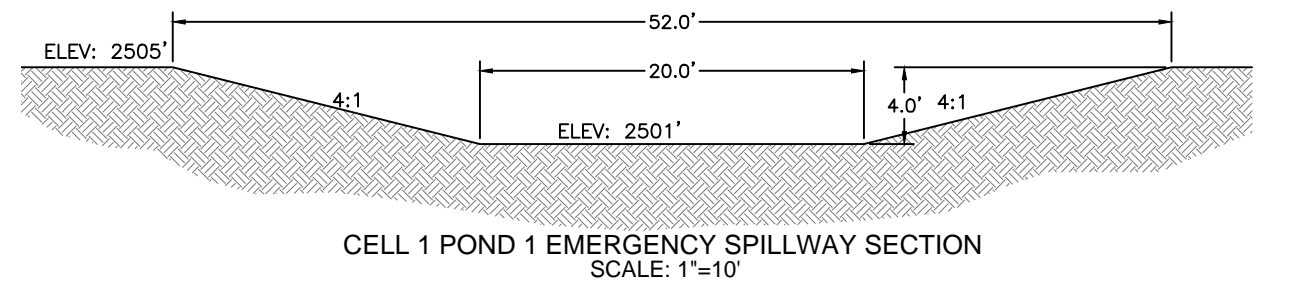
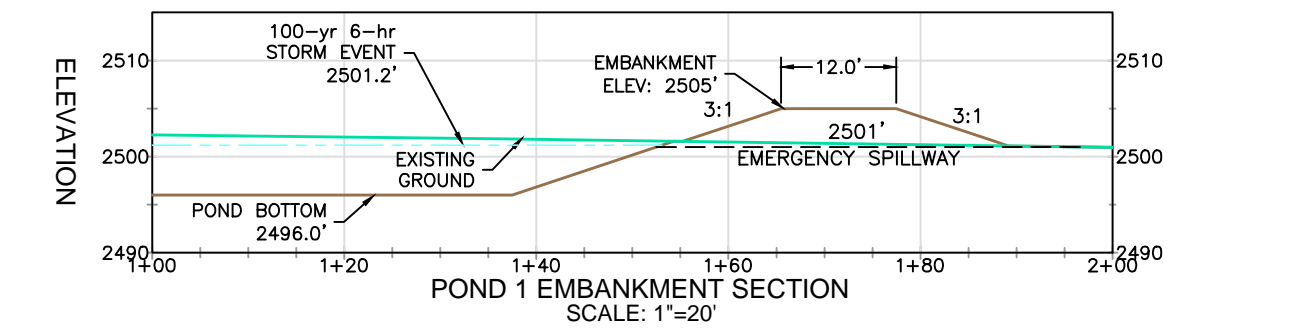
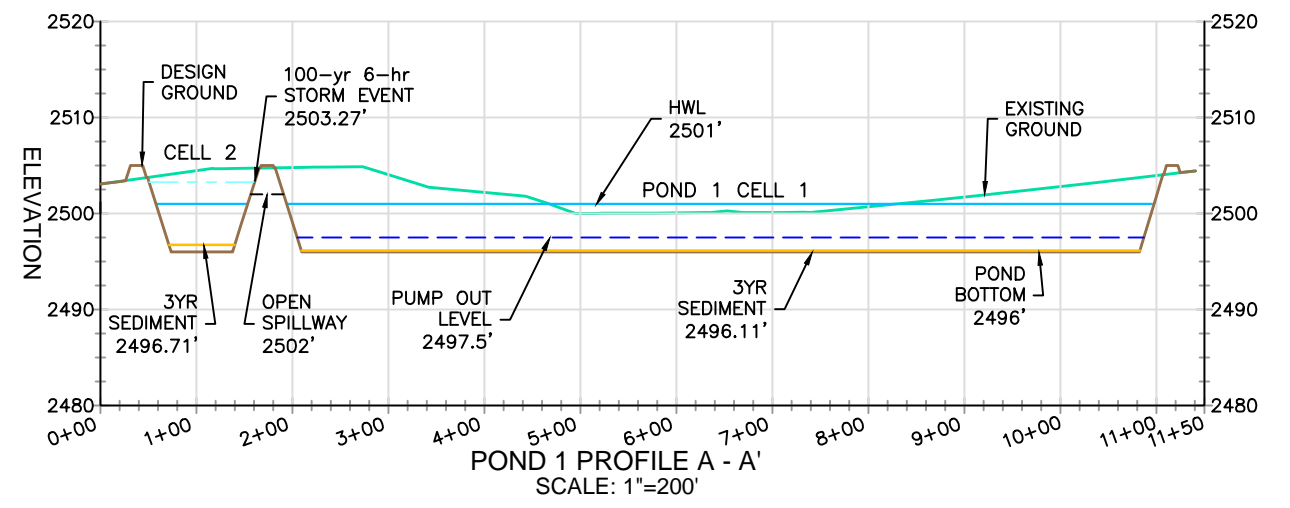
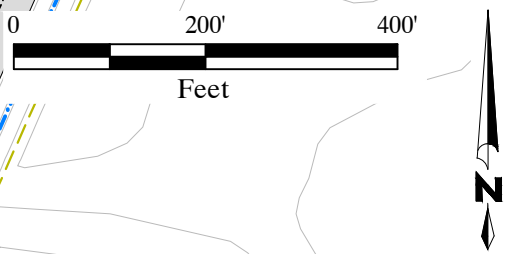
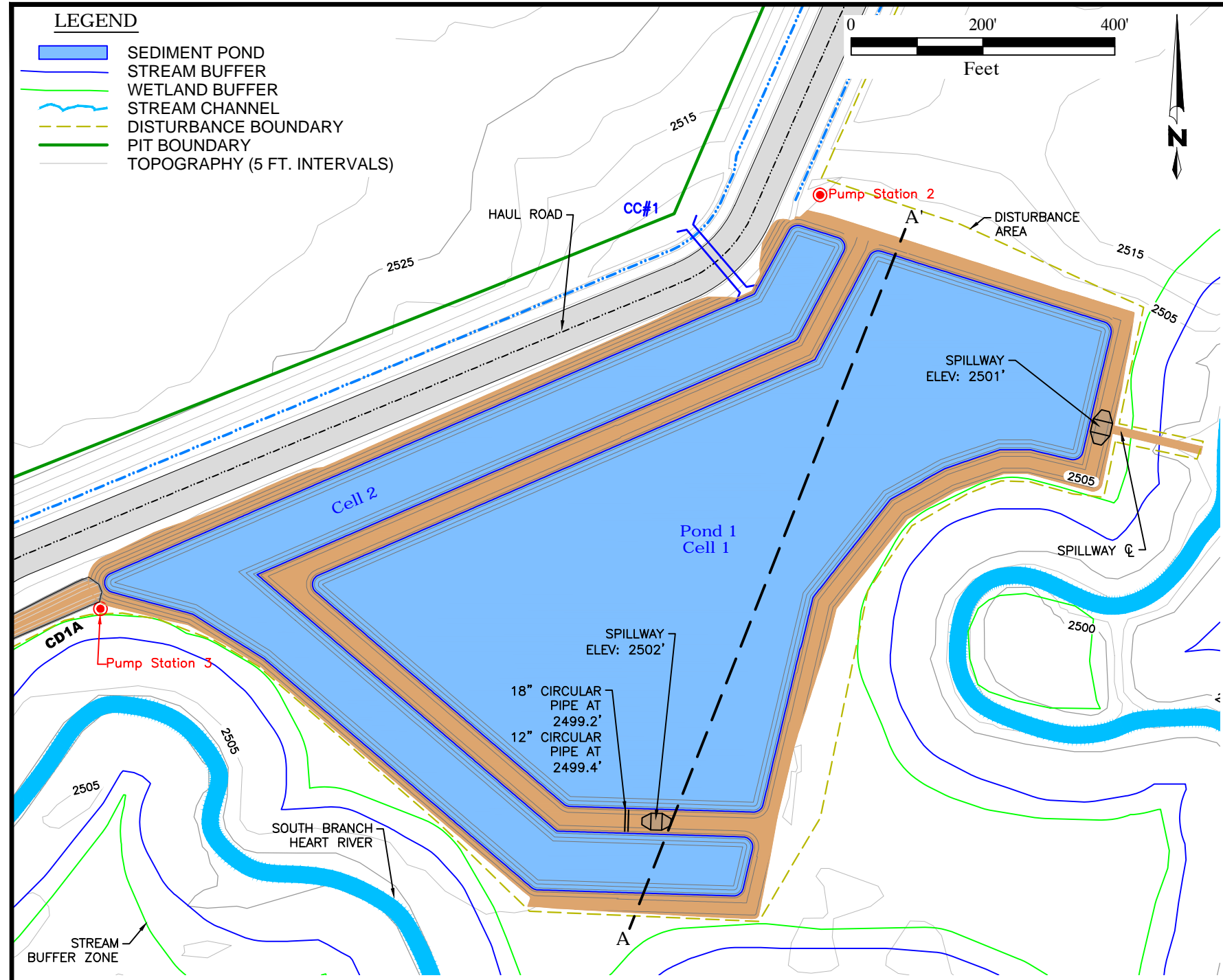


- LEGEND**
- SEDIMENT POND
 - STREAM BUFFER
 - WETLAND BUFFER
 - STREAM CHANNEL
 - - - DISTURBANCE BOUNDARY
 - PIT BOUNDARY
 - TOPOGRAPHY (5 FT. INTERVALS)



REV	DATE	DES	COMPLETENESS COMMENT	JLS	CWB	JRH
09/21/10		CWB				
REV	DATE	DES	REVISION DESCRIPTION	CADD	CHK	RW
PROJECT						
SOUTH HEART COAL LLC SOUTH HEART LIGNITE MINE SOUTH HEART, NORTH DAKOTA						
TITLE						
POND 1						
PROJECT No. 23-428403			FILE No. Ponds & Ditches.dwg			
DESIGN APO 2/15/10		SCALE AS SHOWN		REV. 1		
CADD JLS 2/15/10						
CHECK JRH 2/15/10						
REVIEW JRH 2/15/10						
NORWEST CORPORATION		Figure 3.6-6				