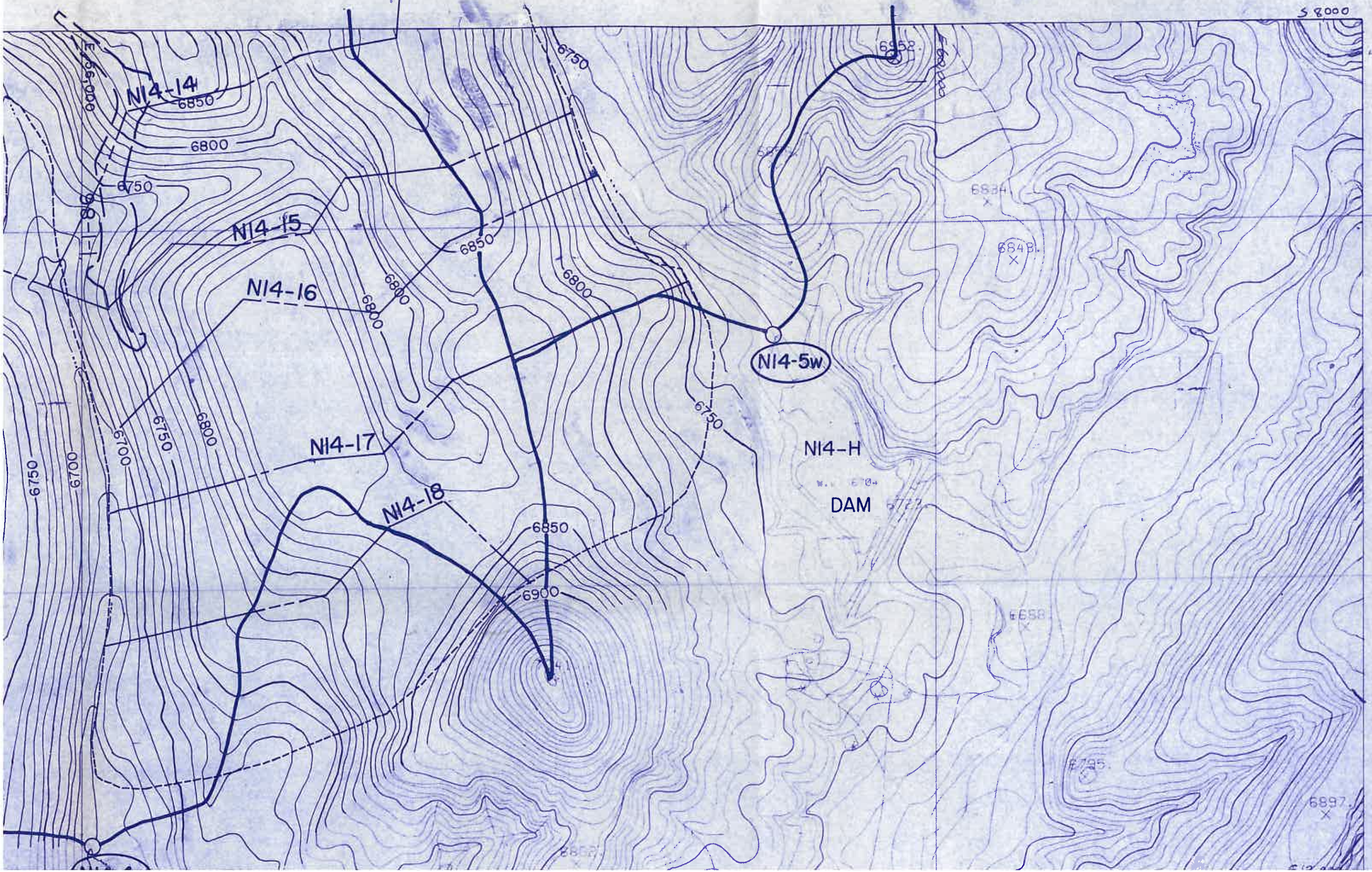
N14-14
N14-15
N14-16
N14-17
N14-18
N14-5w
N14-H
DAM
6850
6800
6750
6700
6900
6952
6884
6884 Bl.
6658
6795
6897
S 8000
E 756,000

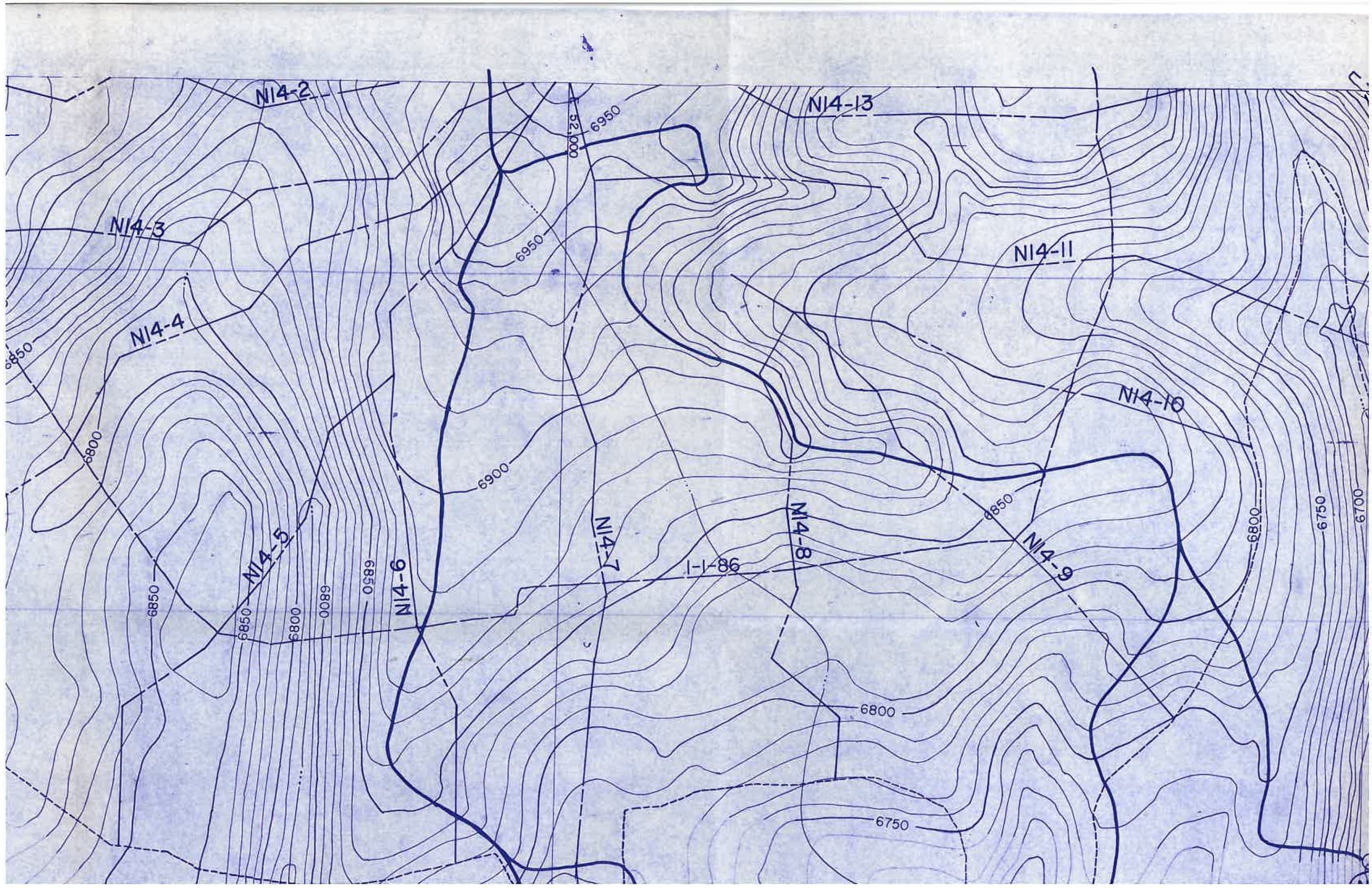
N14-2
N14-3
N14-4
N14-5
N14-6
N14-7
N14-8
N14-9
N14-10
N14-11
N14-13
1-1-86
52,000
6950
6950
6900
6850
6800
6850
6800
6850
6800
6850
6800
6750
6700
6800
6750

S8,000
N14-2
N14-3
N14-4
N14-5
N14-6
N14-7
N14-1w
6941.0
6900
6850
6800
6750
6950
S12,000
S12,000

N14-4W
N14-G
DAM
MOENKOPI WASH
6897
6706
6709
6752.0
6750
6800
6923.0
6750

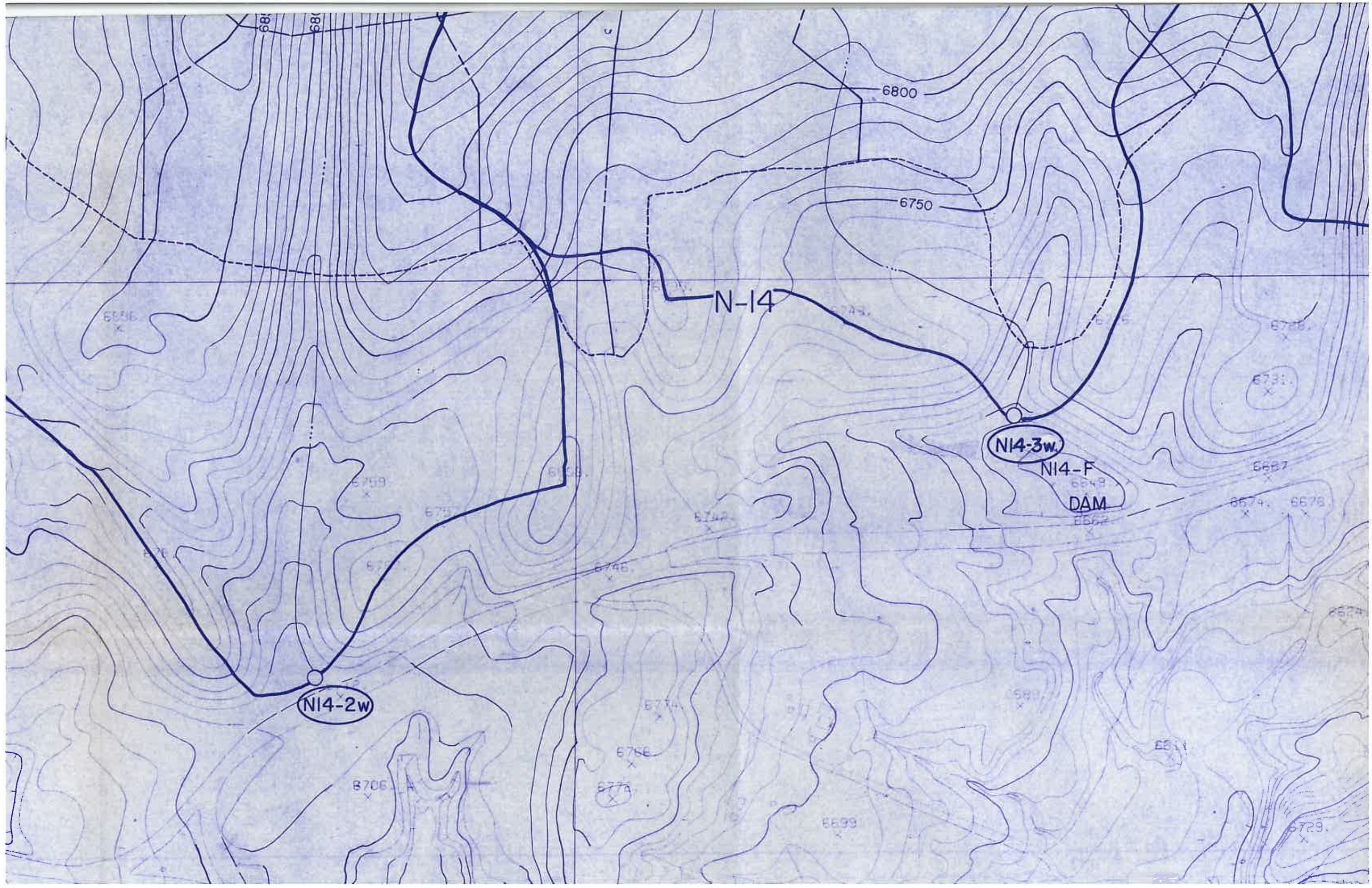
6800
6750
N-14
N14-3w
N14-F
DAM
N14-2w

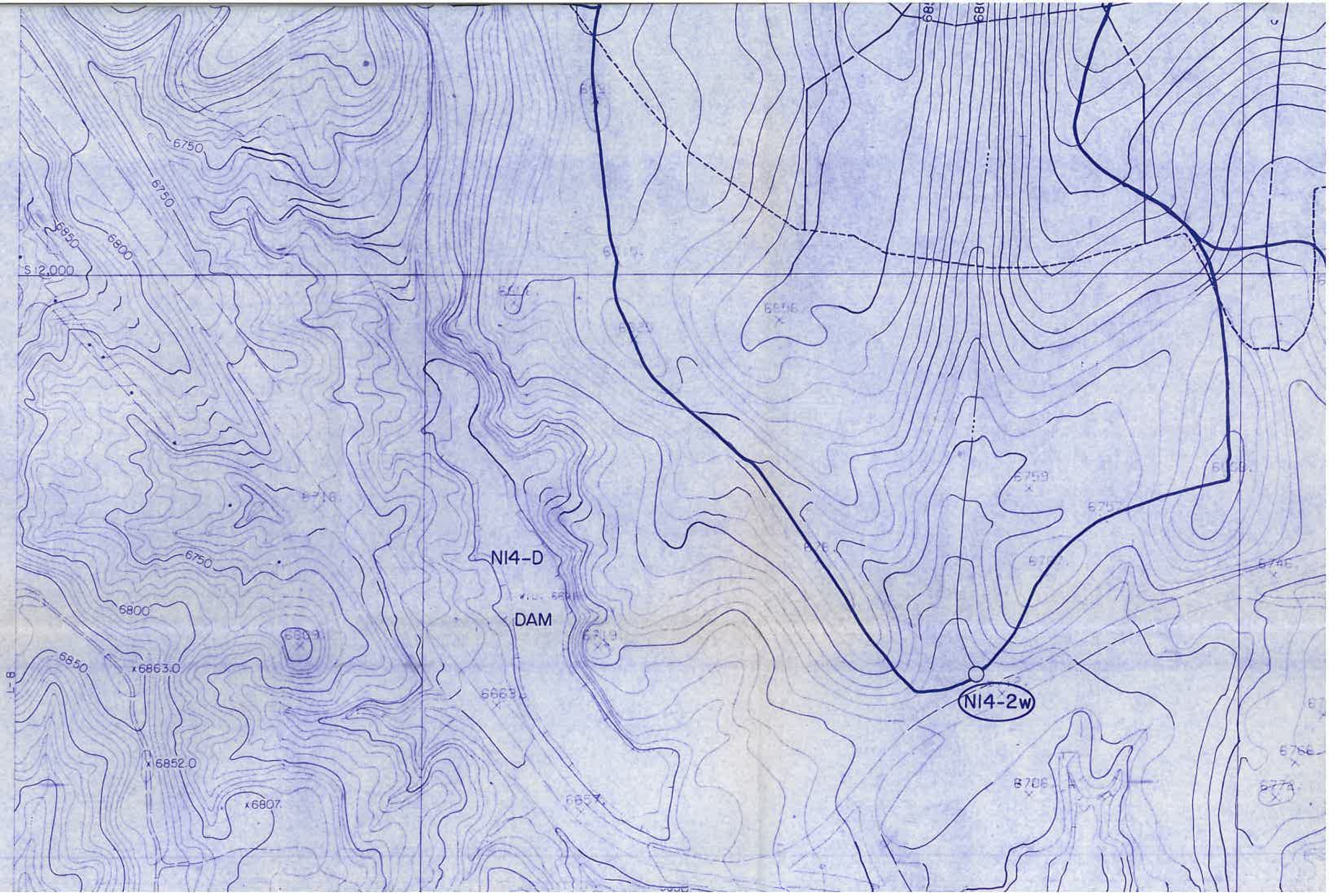
6750
6750
6850
6800
S 12,000
6750
6800
6850
x6863.0
x6852.0
x6807
N14-D
DAM
N14-2w
6759
6706
6766
6770
6768
6746
6700
6716
6719
6663
6657
6884
6889
6886

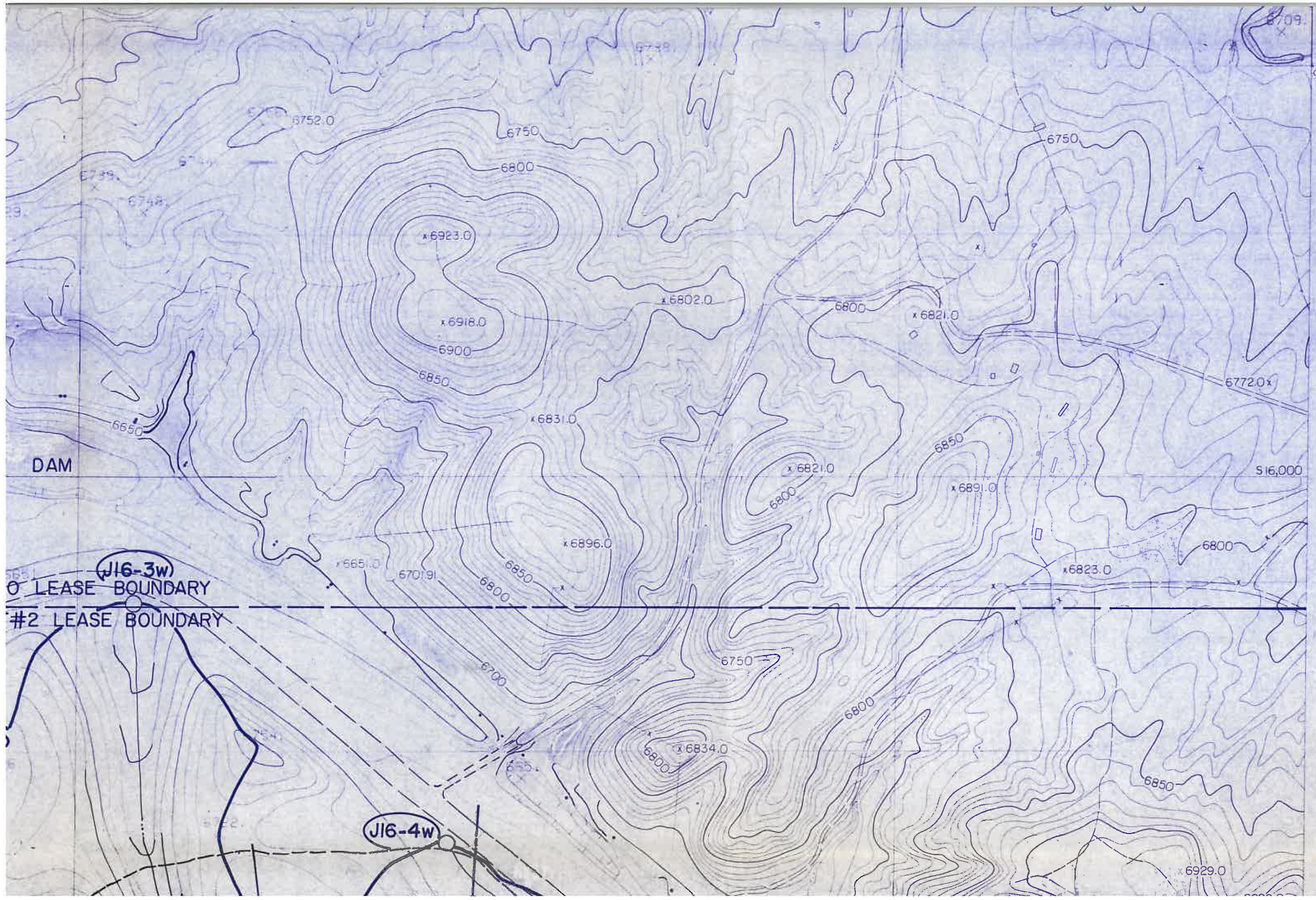
6752.0
6750
6800
6923.0
6918.0
6900
6850
6802.0
6800
6821.0
6750
6772.0
6831.0
6650
DAM
6821.0
6850
6891.0
S16,000
6800
6896.0
6665.0
6701.91
6850
6800
6823.0
6800
J16-3w
O LEASE BOUNDARY
#2 LEASE BOUNDARY
6700
6750
6800
6834.0
6800
6850
J16-4w
6929.0

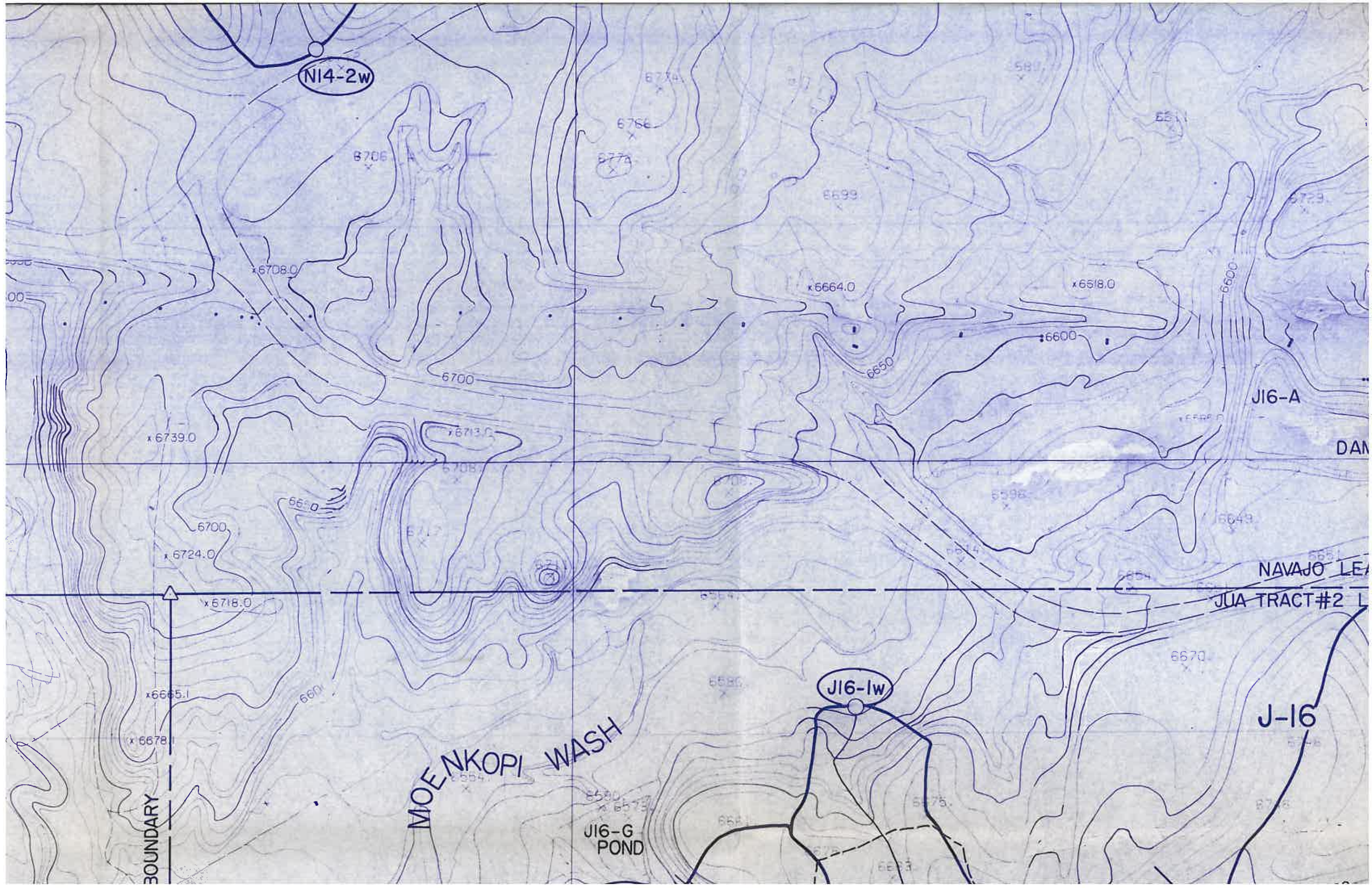
N14-2w
6706
6774
6766
6699
6708.0
6664.0
6518.0
6600
6650
6700
J16-A
6739.0
6713.0
6660
6700
6724.0
6718.0
NAVAJO LEA
JUA TRACT #2 L
6665.1
6678
J16-1w
J-16
MOENKOPI WASH
J16-G
POND
BOUNDARY

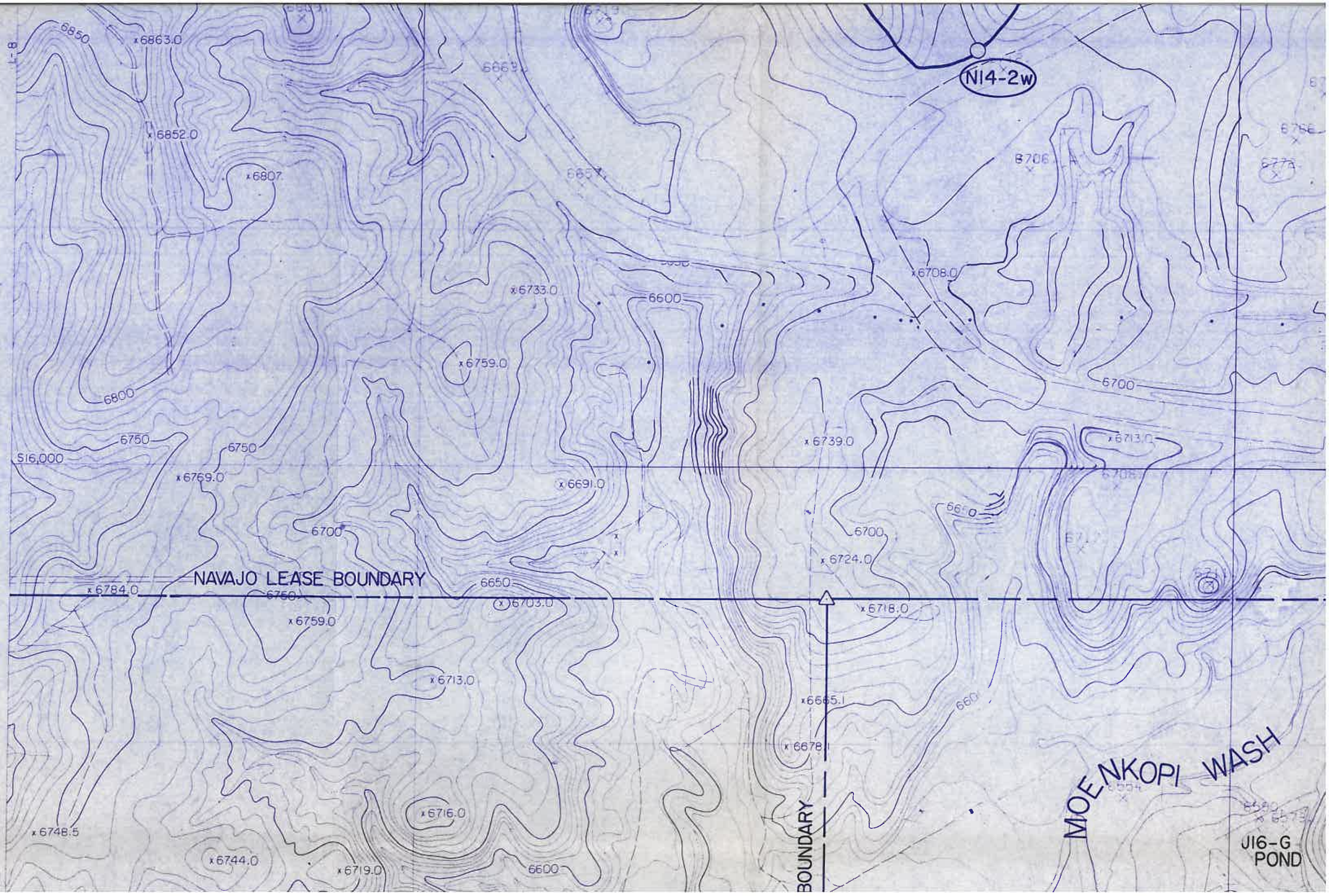
N14-2W
NAVAJO LEASE BOUNDARY
MOENKOPI WASH
J16-G
POND
S16,000
6850
x6863.0
x6852.0
x6807
6669
6657
6706
6756
6776
x6708.0
x6733.0
6600
x6759.0
6700
6800
6750
x6739.0
x6713.0
x6769.0
x6691.0
6610
6700
x6724.0
6650
x6784.0
x6703.0
x6718.0
x6713.0
x6665.1
660
x6678.1
x6716.0
x6748.5
x6744.0
x6719.0
6600

NOTES:

1) RECLAIMED CUTSLOPES TRANSITIONING INTO NATURAL GROUND SHALL BE SLOPED 4:1 OR FLATTER (CHAPTER 21)

LEGEND

- PEABODY LEASEHOLD BOUNDARY
- N-6 COAL RESOURCE AREA
- POSTMINING SURFACE CONTOURING EXTENT (SEE CHAPTER 21)
- MINING HIGHWALL AS OF 1-1-86
- RECLAMATION WATERSHED BOUNDARY; I.D. No.= RESERVE AREA-XXW (SEE DRAWING No. 85352)
- 5 YEAR (1993) COAL RECOVERY LINE
- DRAINAGE CHANNEL (RECLAIMED)
- PROPOSED PERMANENT POND OR DAM; I.D. No.= AREA-XX POND/DAM
- N6-II CROSS SECTION LOCATION; I.D. No.=RESERVE AREA -XX (SEE DRAWING No. 85205)

NOTE: - 5 YEAR POSTMINING CONTOURS AT C.I.=10'
- L.O.M. POSTMINING CONTOURS AT C.I.=20'

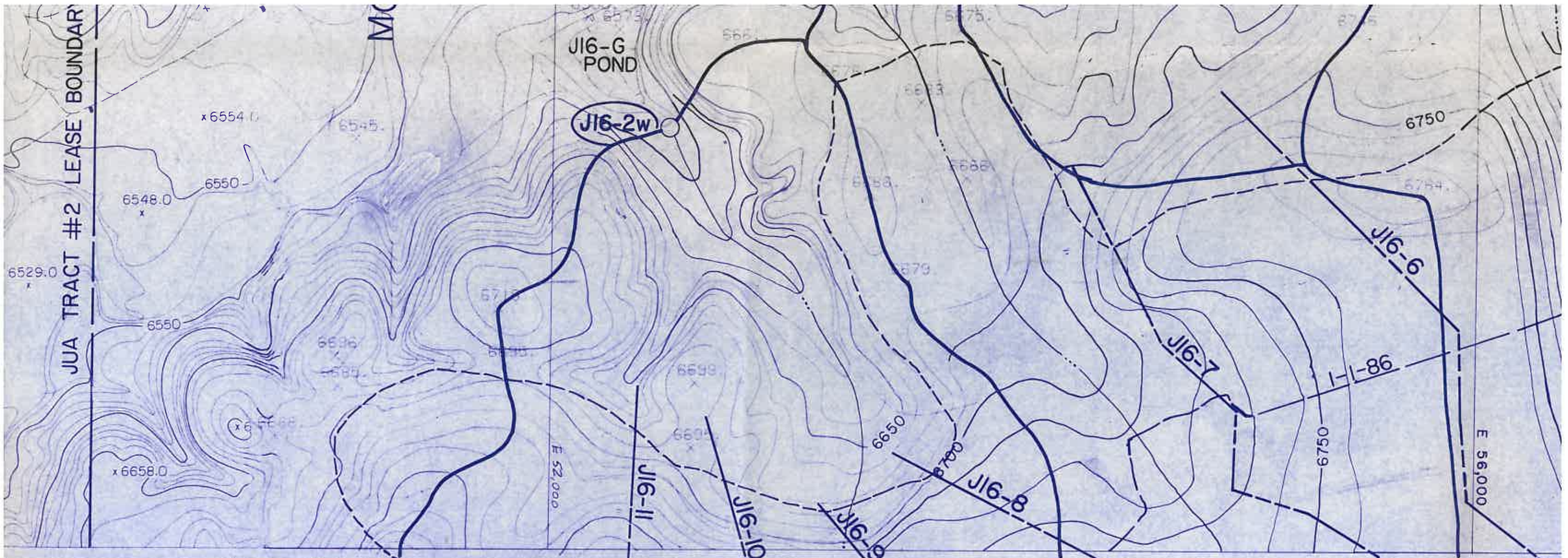

LEGEND

EXTENT

RY; I.D. No.=
VING No. 85352)
IE

DAM; I.D. No.=

RESERVE AREA

NOTE:-5 YEAR POSTMINING CONTOURS AT C.I.=10'
- L.O.M. POSTMINING CONTOURS AT C.I.=20'

SCALE IN FEET

400 0 400 800 1200

H-6	J-6	K
H-7	J-7	K
		K
		K
		K
		K

SHEET INDEX

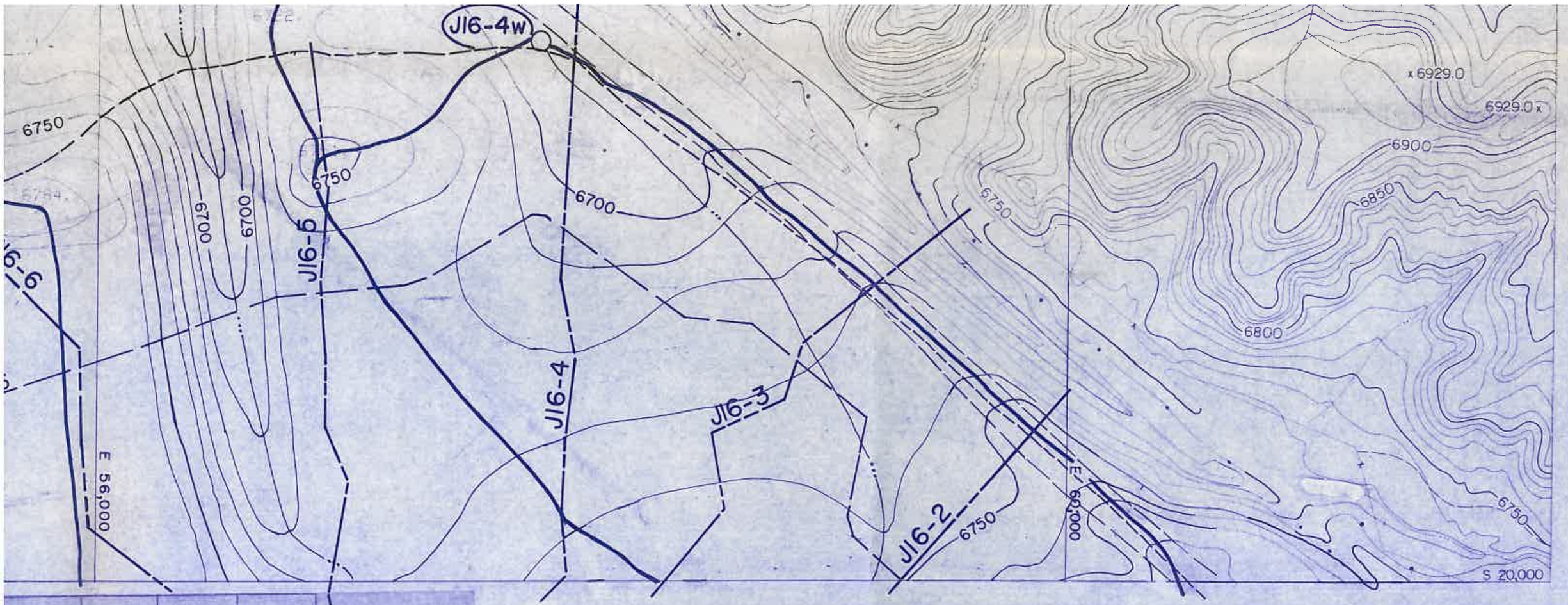

H-6	J-6	K-6	L-6		
H-7	J-7	K-7	L-7	M-7	N-7
		K-8	L-8	M-8	N-8
SHEET INDEX		K-9	L-9	M-9	N-9
		K-10	L-10	M-10	N-10
		K-11	L-11	M-11	N-11

ENGINEER'S CERTIFICATION

Registered Professional Engineer CERTIFICATE NO. 18782 JAMES GARY SCHLENDORF ARIZONA, U.S.A.

JAMES SCHLENDORF
SENIOR ENGINEER
Peabody Coal Company

ARIZONA P.E. 18782

DATE: JAN 05 1989

PEABODY COAL COMPANY
BLACK MESA – KAYENTA MINE
P.O. BOX 625
KAYENTA, ARIZONA 86033

ESTIMATED POSTMINING TOPOGRAPHIC MAP

(1986-1993 COAL RECOVERY PERIOD)

DRG. No.	85352
SHEET No	M-8
DRAWN BY	P.C.C.
DATE	12/23/88
SCALE	1=400
C.I.	10'

DRAWN BY	APP'D BY	DATE	REVISION DESCRIPTION