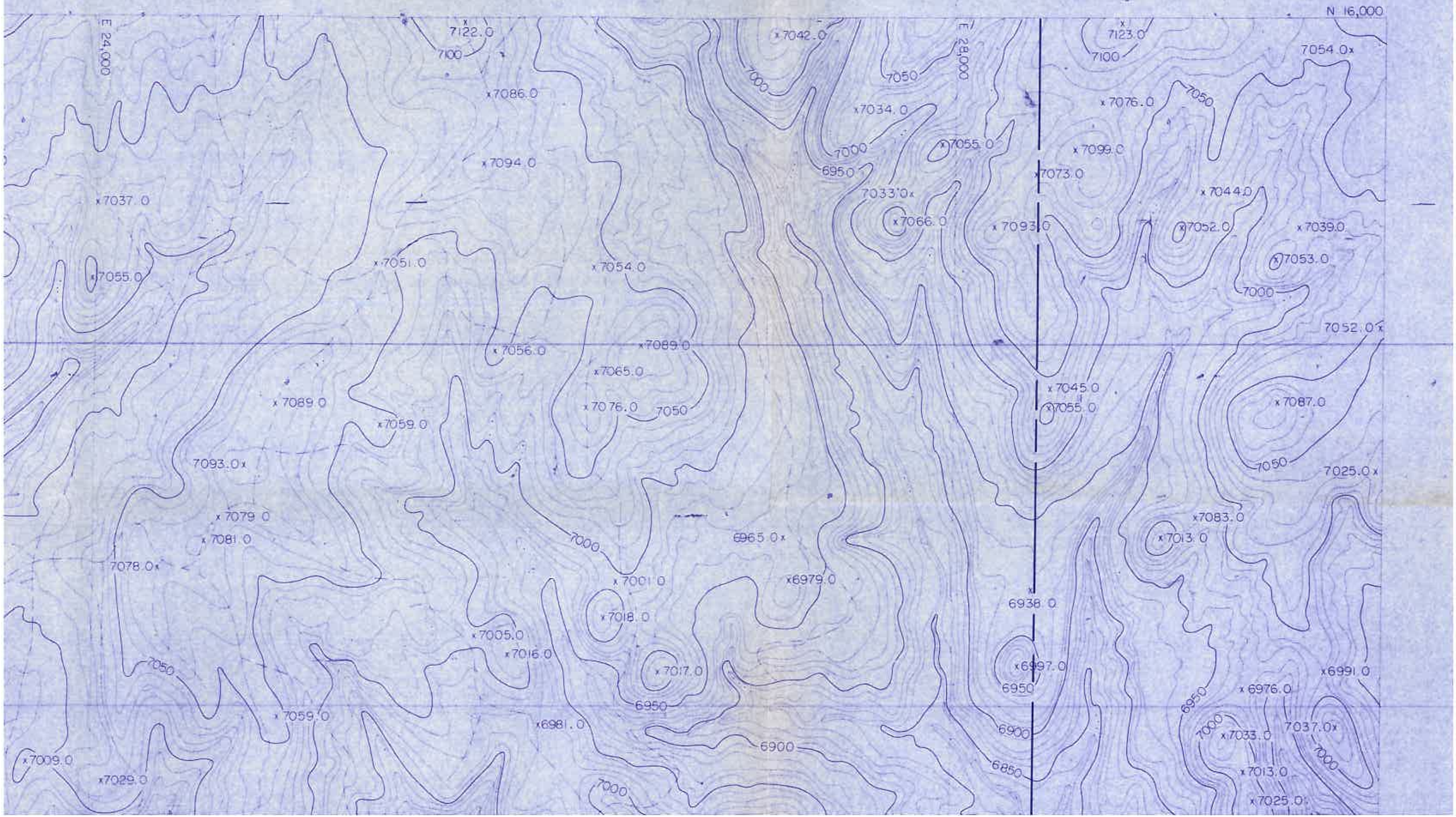
N 16,000
E 24,000
E 28,000
7122.0
7100
7042.0
7000
7050
7123.0
7100
7054.0
7086.0
7034.0
7076.0
7050
7055.0
7000
7094.0
6950
7099.0
7073.0
7037.0
7033.0
7044.0
7066.0
7093.0
7052.0
7039.0
7055.0
7051.0
7054.0
7053.0
7000
7052.0
7056.0
7089.0
7065.0
7045.0
7089.0
7076.0
7050
7055.0
7087.0
7059.0
7093.0
7050
7025.0
7079.0
7083.0
7081.0
7013.0
7000
6965.0
7078.0
7001.0
6979.0
6938.0
7018.0
7005.0
7016.0
7050
7017.0
6997.0
6991.0
6950
6976.0
6950
7059.0
6981.0
6900
7000
7033.0
7037.0
7009.0
6900
7000
6850
7013.0
7029.0
7000
7025.0

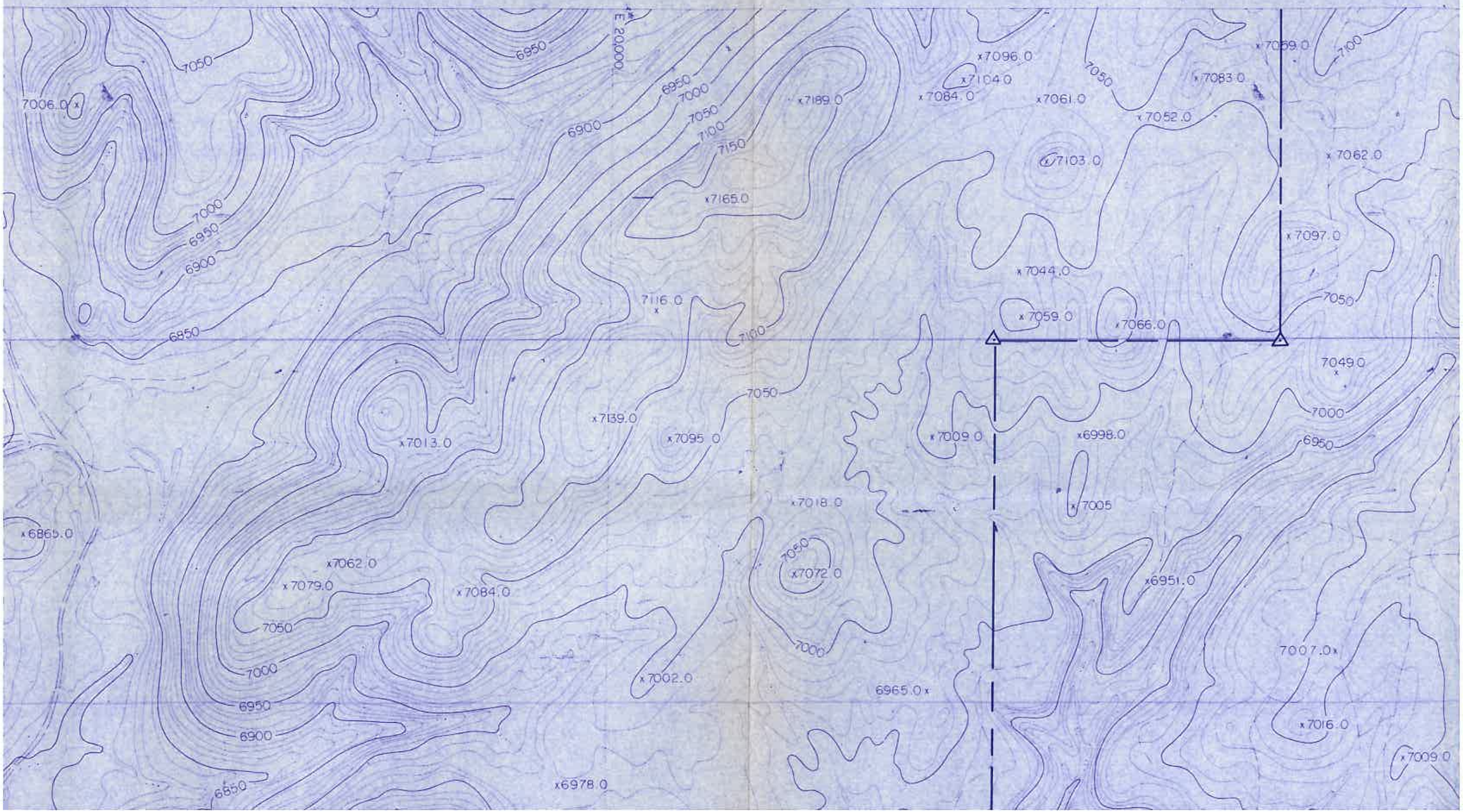
7050
6950
700000 E
7006.0
6900
7000
6950
7050
7100
7150
x7189.0
x7165.0
7000
6950
6900
6850
7116.0
7100
x7096.0
x7104.0
x7084.0
x7061.0
7050
x7083.0
x7059.0
7100
x7052.0
x7062.0
x7103.0
x7097.0
x7044.0
7050
x7059.0
x7066.0
7049.0
7050
x7139.0
x7095.0
x7009.0
x6998.0
7000
6950
x7013.0
x7018.0
x7005
x6865.0
x7062.0
x7079.0
x7084.0
x7072.0
x6951.0
7050
7000
7000
7007.0
x7002.0
6965.0
6950
6900
x7016.0
x7009.0
6850
x6978.0


N 16,000
E 16,000
E 20,000
4283
6957.47
6900
6950
7000
7050
7006.0
7209.0
7116.0
7166.0
7150
7191.0
6932.0
6850
7100
7071.0
7088.0
7033.0
6865.0
7013.0
7139.0
7062.0
7079.0
7084.0
7007.0
6986.0
6938.0
6984.0
6968.0
7002.0
7094.5
7046.0
7071.0
6995.0
6978.0


7079.0
7081.0
7078.0
7000
6965.0
7001.0
6979.0
7083.0
7013.0
6938.0
7018.0
7005.0
7016.0
7017.0
6997.0
6991.0
6950
6976.0
7050
7059.0
6981.0
6900
7033.0
7037.0
7009.0
7029.0
6850
7013.0
7025.0
7025.0
6996.0
6969.0
6933.0
N 12,000
6998.0
6989.0
6979.0
6993.0
6931.0
6909.0
6921.0
6916.0
6914.5
6919.0
6938.0
6962.0
6944.0
6943.0
6961.0
6918.0
6923.5
6902.5
6906.0
6946.0
6893.5
6884.5
6908.5
6884.0
6800
6850

L-6


NAVAJO LEASE BOUNDARY
2302
6947.58
x7062.0
x7079.0
x7084.0
x7018.0
x7005
x7072.0
x6951.0
x7002.0
6965.0
7007.0
x7016.0
x7009.0
x6978.0
x7074.0
x6977.0
x6967.0
x6998.0
x6984.0
x7012.0
x6978.0
6939.0
6929.0
x7025.0
6966.0
x6993.0
6905.0
x6939.0
x6908.0
6918.0
x6889.0
6914.0
x6965.0
x6949.0
7050
7000
6950
6900
6850
6800


x7088.0
x7033.0
x6865.0
x7062.0
x7079.0
x7084.0
7000
6950
x7007.0
x6986.0
x6938.0
7050
7000
x7002.0
x6984.0
6968.0
6950
6900
6950
7000
6900
x7094.5
7046.0
7050
x7071.0
x6995.0
6850
6850
x6978.0
7050
N 12,000
x7074.0
7050
6800
7000
7000
x7012.0
x6978.0
6939.0
6966.0
x6999.0
x6993.0
x6815.0
x6804.0
x7031.0
6950
6950
7000
x6939.0
x6965.0
x6908.0
x6939.0
x6943.0
x6907.0
x6935.0
x6889.0
6921.0
6950
x6965.0
x6913.0
6900
6900
6850
6950
x6964.0
x6922.0
x6855.0
x6949.0
6800
J-6

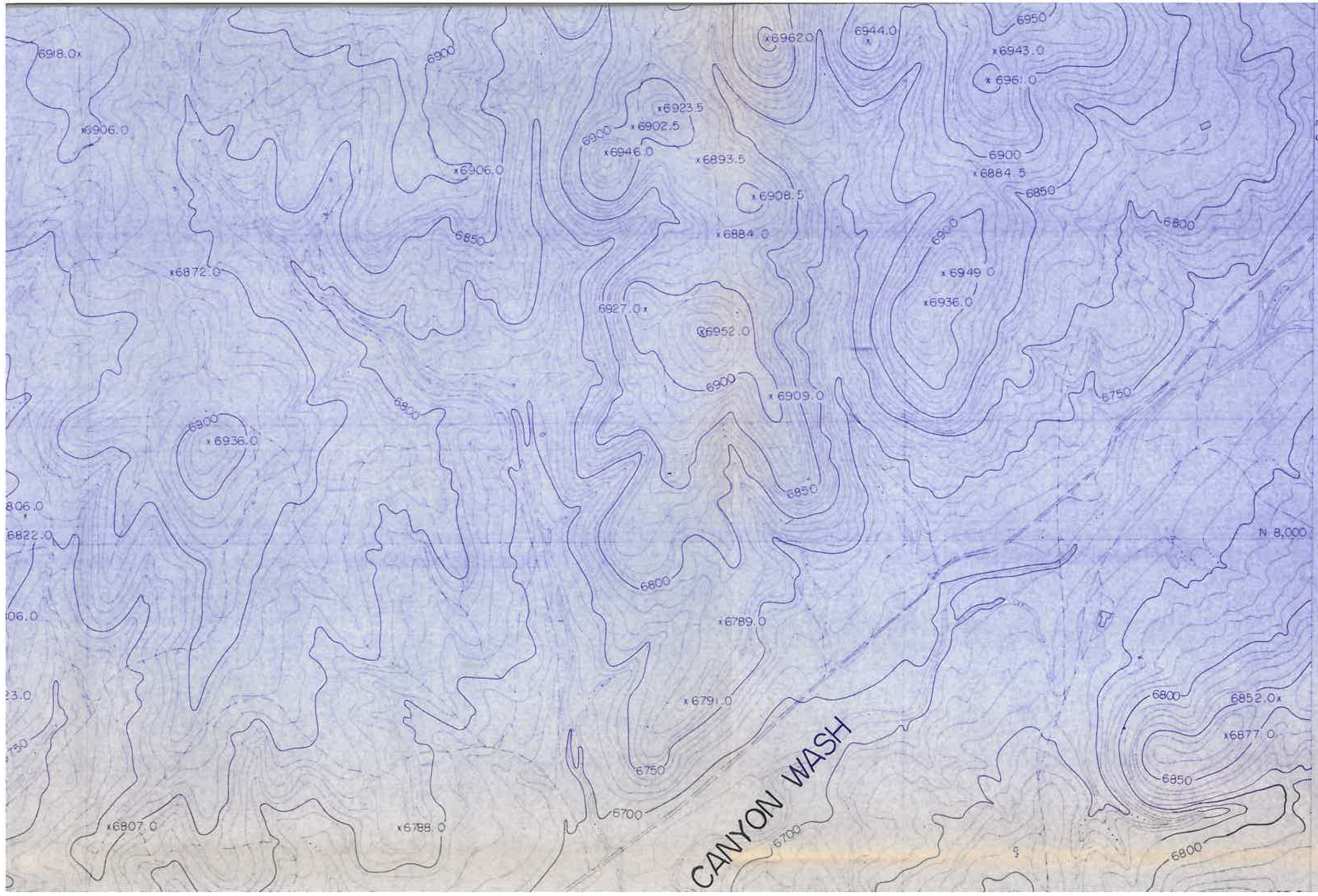
6918.0
6900
6962.0
6944.0
6950
6943.0
6961.0
6923.5
6902.5
6906.0
6900
6946.0
6893.5
6906.0
6900
6884.5
6850
6908.5
6850
6884.0
6800
6900
6872.0
6949.0
6936.0
6927.0
6952.0
6900
6909.0
6750
6900
6900
6936.0
6850
806.0
6822.0
N 8,000
6800
06.0
6789.0
23.0
6791.0
6800
6852.0
6877.0
750
6750
6850
6700
6807.0
6788.0
6700
6800
CANYON WASH

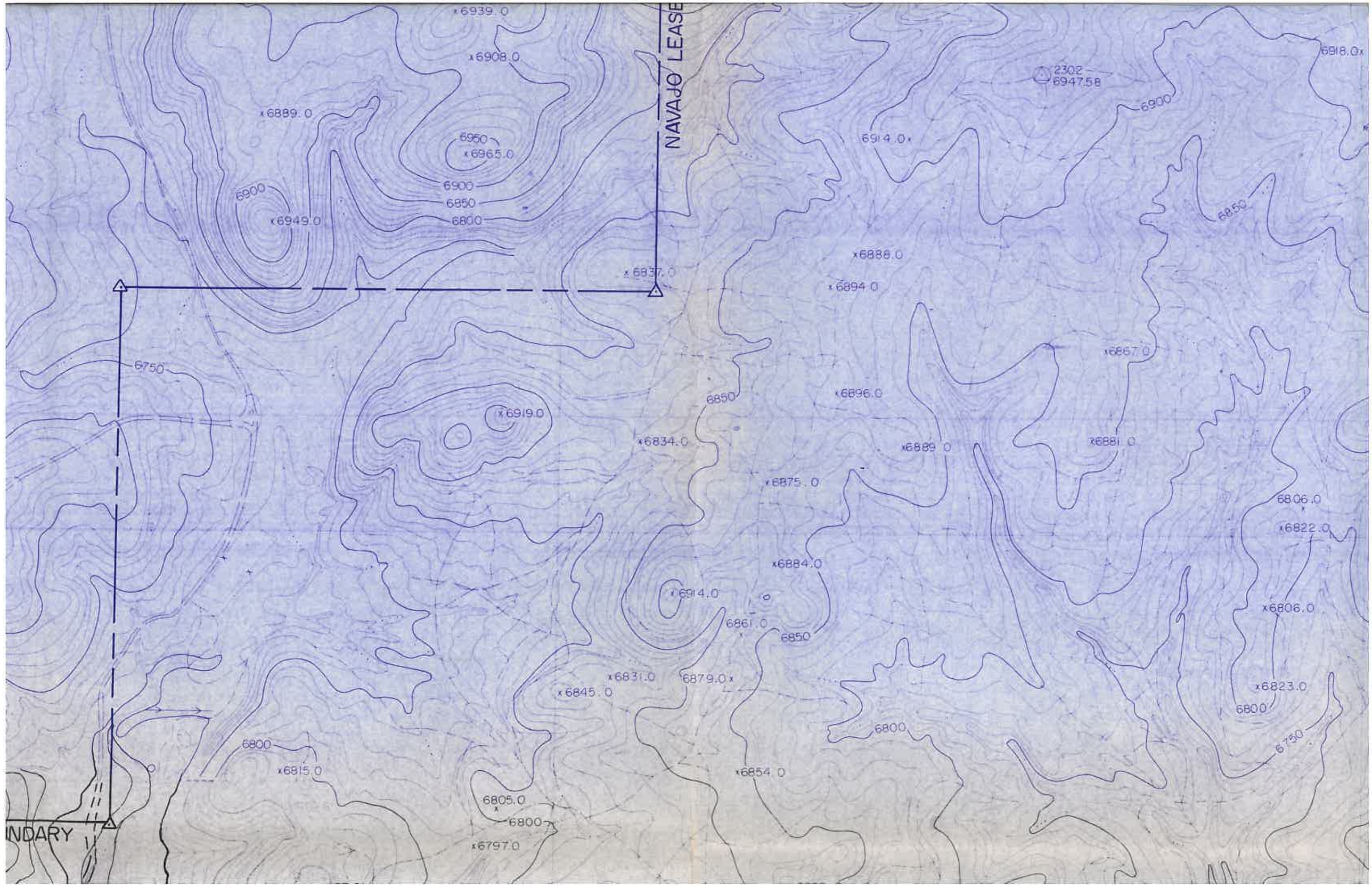
NAVAJO LEASE
6939.0
6908.0
6889.0
6950
6965.0
6900
6850
6800
6949.0
6837.0
6750
6919.0
6834.0
6850
6896.0
6889.0
6875.0
6884.0
6914.0
6861.0
6850
6831.0
6879.0
6845.0
6800
6915.0
6805.0
6800
6797.0
6854.0
6800
6888.0
6894.0
6914.0
2302
6947.58
6900
6918.0
6850
6867.0
6881.0
6806.0
6822.0
6806.0
6823.0
6800
6750
NDARY

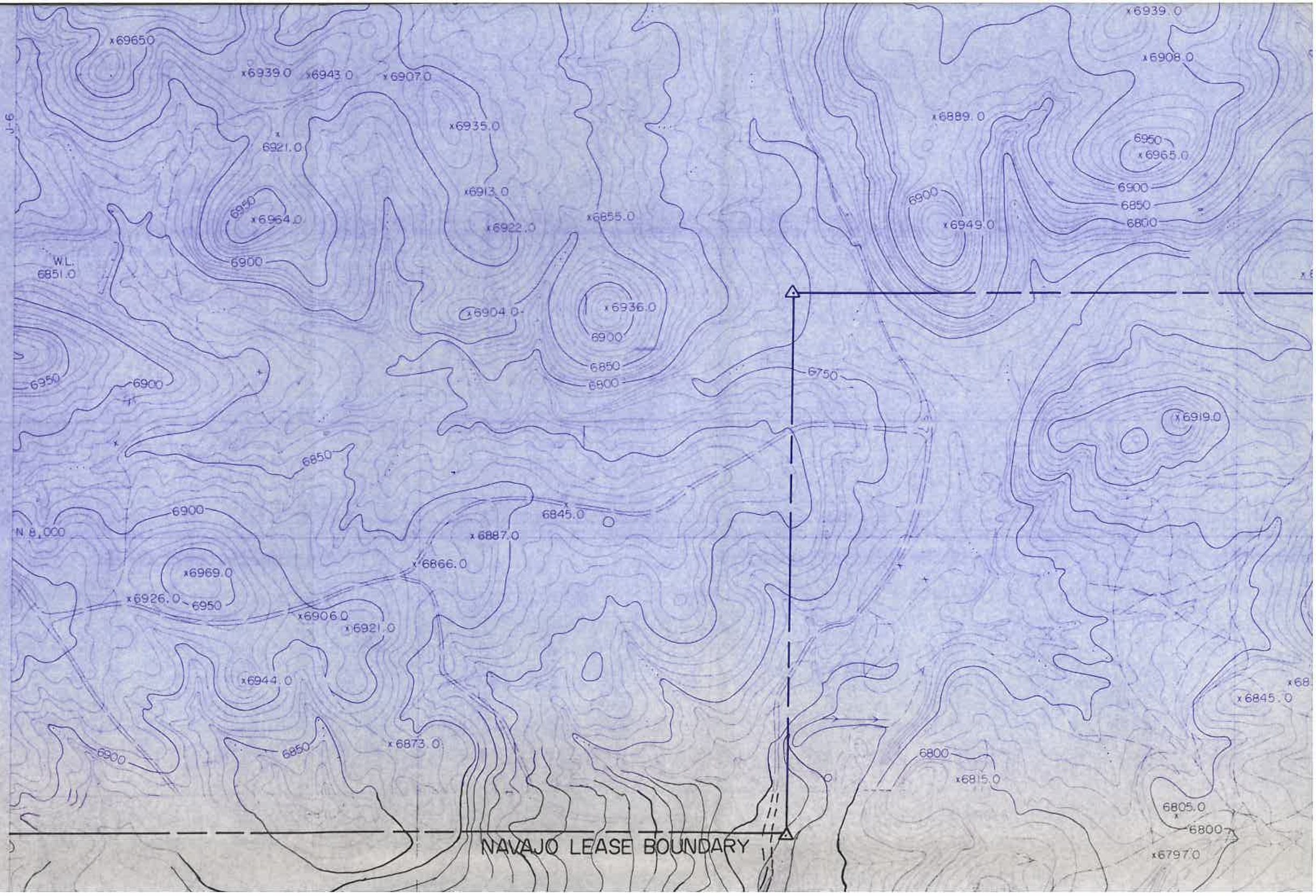
x6965.0
x6939.0
x6943.0
x6907.0
x6935.0
x6921.0
x6913.0
x6964.0
x6922.0
x6855.0
W.L.
6851.0
x6904.0
x6936.0
x6889.0
x6939.0
x6908.0
x6965.0
x6949.0
6750
x6919.0
x6845.0
x6887.0
x6866.0
x6969.0
x6926.0
x6906.0
x6921.0
x6944.0
x6873.0
x6815.0
x6805.0
x6797.0
N 8,000
NAVAJO LEASE BOUNDARY

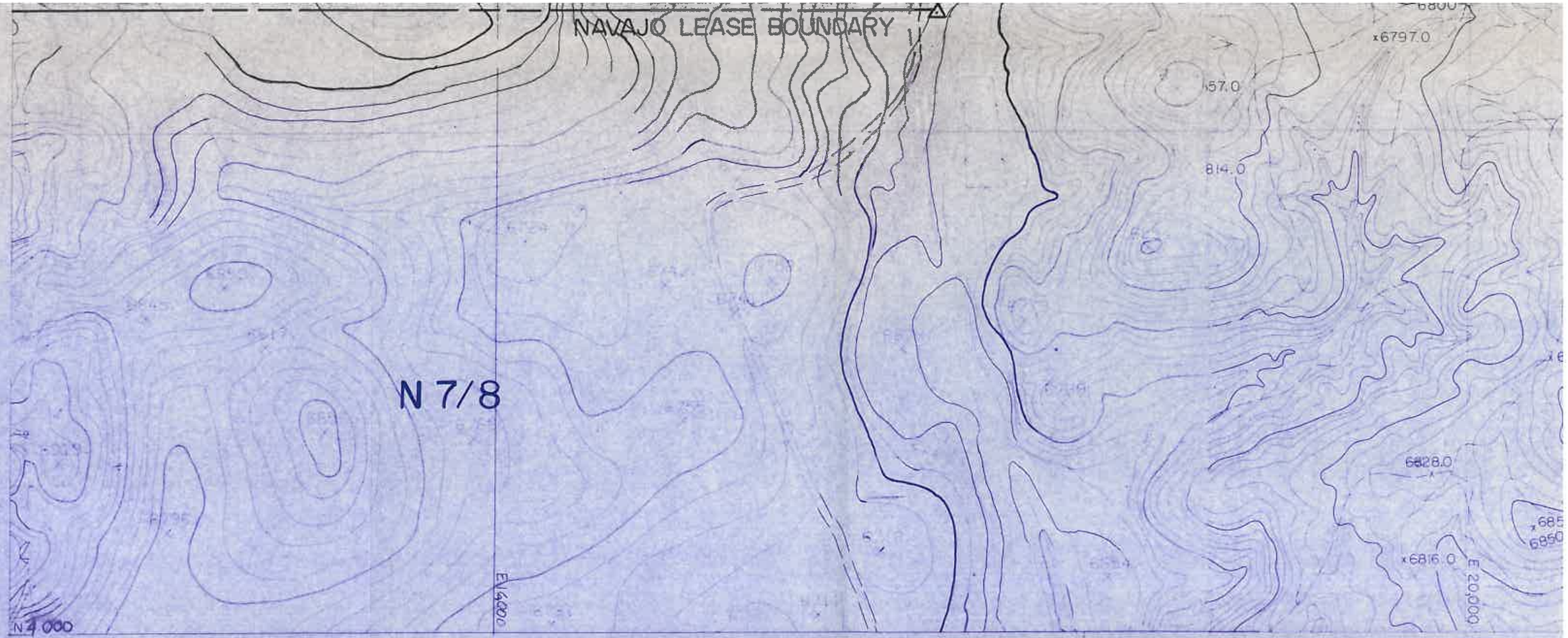

NOTES:

1) RECLAIMED CUT SLOPES TRANSITIONING INTO NATURAL GROUND SHALL BE SLOPED 4:1 OR FLATTER (CHAPTER 21)

LEGEND

- PEABODY LEASEHOLD BOUNDARY
- N-6 COAL RESOURCE AREA
- POSTMINING SURFACE CONTOURING EXTENT (SEE CHAPTER 21)
- MINING HIGHWALL AS OF 1-1-86
- RECLAMATION WATERSHED BOUNDARY; I.D. No.= RESERVE AREA-XXW (SEE DRAWING No. 85352)
- 5 YEAR (1993) COAL RECOVERY LINE
- DRAINAGE CHANNEL (RECLAIMED)
- PROPOSED PERMANENT POND OR DAM; I.D. No.= AREA-XX POND/DAM
- N6-11 CROSS SECTION LOCATION; I.D. No.= RESERVE AREA -XX (SEE DRAWING No. 85205)

NOTE: - 5 YEAR POSTMINING CONTOURS AT C.I.= 10'
- L.O.M. POSTMINING CONTOURS AT C.I.= 20'

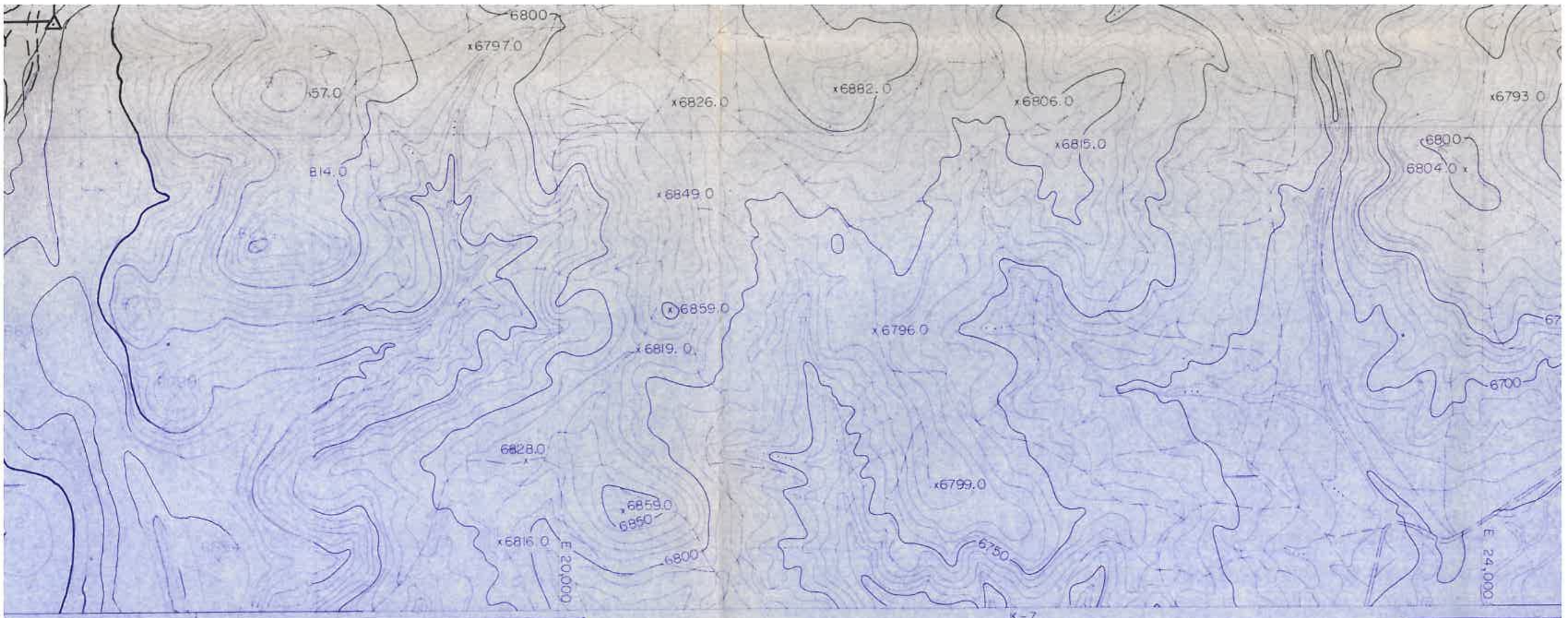

LEGEND

G EXTENT

DARY; I.D. No.=
AWING No. 85352)
INE
)
R DAM; I.D. No.=

=RESERVE AREA

NOTE: - 5 YEAR POSTMINING CONTOURS AT C.I.=10'
- L.O.M. POSTMINING CONTOURS AT C.I.=20'

SCALE IN FEET

400 0 400 800 1200

H-6	J-6
H-7	J-7

SHEET INDEX

H-6	J-6	K-6	L-6		
H-7	J-7	K-7	L-7	M-7	N-7
SHEET INDEX		K-8	L-8	M-8	N-8
		K-9	L-9	M-9	N-9
		K-10	L-10	M-10	N-10
		K-11	L-11	M-11	N-11

ENGINEER'S CERTIFICATION

Registered Professional Engineer (Civil) CERTIFICATE NO. 18782 JAMES GARY SCHLENVOGT Arizona U.S.A.

JAMES SCHLENVOGT
SENIOR ENGINEER
Peabody Coal Company

ARIZONA P.E. 18782

DATE: JAN 04 1989

PEABODY COAL COMPANY
BLACK MESA – KAYENTA MINE
P.O. BOX 625
KAYENTA, ARIZONA 86033

ESTIMATED POSTMINING TOPOGRAPHIC MAP

(1986-1993 COAL RECOVERY PERIOD)

DRG. NO.	85352
SHEET NO.	K-6
DRAWN BY:	P.C.C.
DATE:	12/23/88
SCALE:	1"=400'
C.I.	10'

DRAWN BY	APP'D BY	DATE	REVISION DESCRIPTION