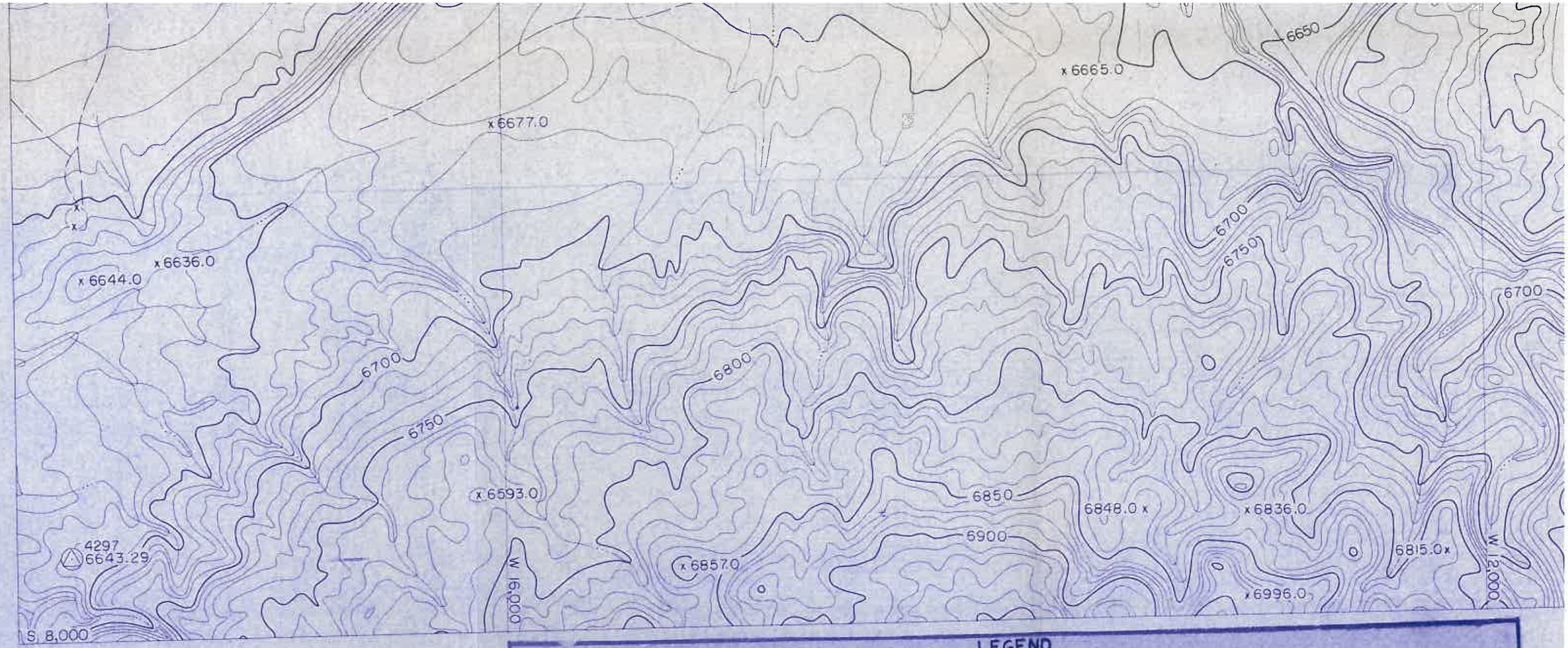

NOTES:

1) THIS MAP COMPLIES WITH NATIONAL MAP ACCURACY STANDARDS.
2) FIELD SURVEYS PERFORMED TO 3RD ORDER ACCURACIES BY PEABODY COAL CO. ENGINEERING DEPARTMENT.
3) TOPOGRAPHIC/PLANIMETRIC BASE MAP COMPILED FROM NEAR VERTICAL NEGATIVE AERIAL PHOTOGRAPHY EXPOSED ON NOVEMBER 19, 1984 BY COOPER AERIAL SURVEY CO.
4) STEREOCOMPILATION, FINAL DRAFTING, AND PHOTOGRAPHIC REPRODUCTIONS PERFORMED BY COOPER AERIAL SURVEY CO.
5) 4000' GRIDS BASED ON PEABODY COAL COMPANY COORDINATE SYSTEM.
6) RECLAIMED OUTSLOPES TRANSITIONING INTO NATURAL GROUND SHALL BE SLOPED 4:1 OR FLATTER (CHAPTER 21).

LEGEND

- PEABODY LEASEHOLD BOUNDARY
- N-6 COAL RESOURCE AREA
- POSTMINING SURFACE CONTOURING EXTENT (SEE CHAPTER 21)
- MINING HIGHWALL AS OF 1-1-86
- RECLAMATION WATERSHED BOUNDARY; I.D. No.= RESERVE AREA-XXW (SEE DRAWING No. 85352)
- 5 YEAR (1993) COAL RECOVERY LINE
- DRAINAGE CHANNEL (RECLAIMED)
- PROPOSED PERMANENT POND OR DAM; I.D. No.= AREA-XX POND/DAM
- N6-11 CROSS SECTION LOCATION; I.D. No.=RESERVE AREA -XX (SEE DRAWING No. 85205)

NOTE: - 5 YEAR POSTMINING CONTOURS AT C.I.=10'
- L.O.M. POSTMINING CONTOURS AT C.I.=20'

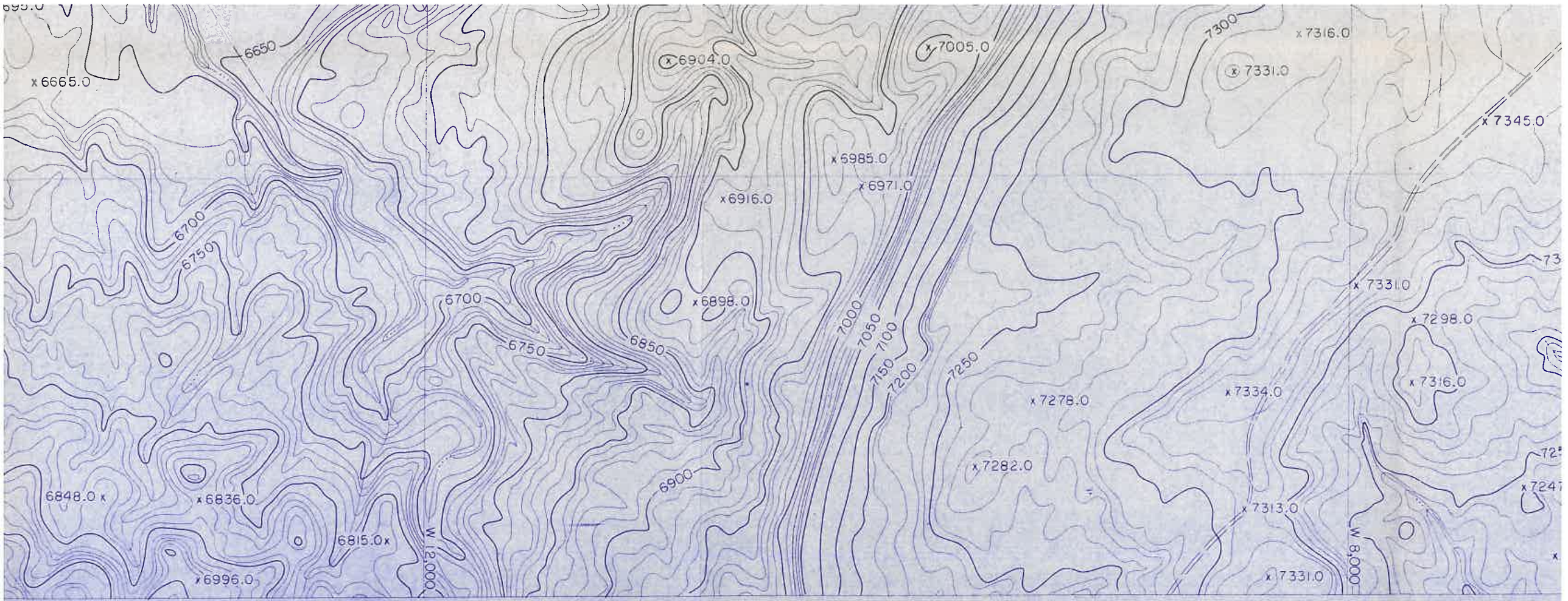

NOTE:-5 YEAR POSTMINING CONTOURS AT C.I.=10'
- L.O.M. POSTMINING CONTOURS AT C.I.=20'

SCALE IN FEET

400 0 400 800 1200

VERTICAL DATUM: MEAN SEA LEVEL

H-6	J-6	K-6	L-6
H-7	J-7	K-7	L-7
		K-8	L-8
		K-9	L-9
		K-10	L-10
		K-11	L-11

SHEET INDEX

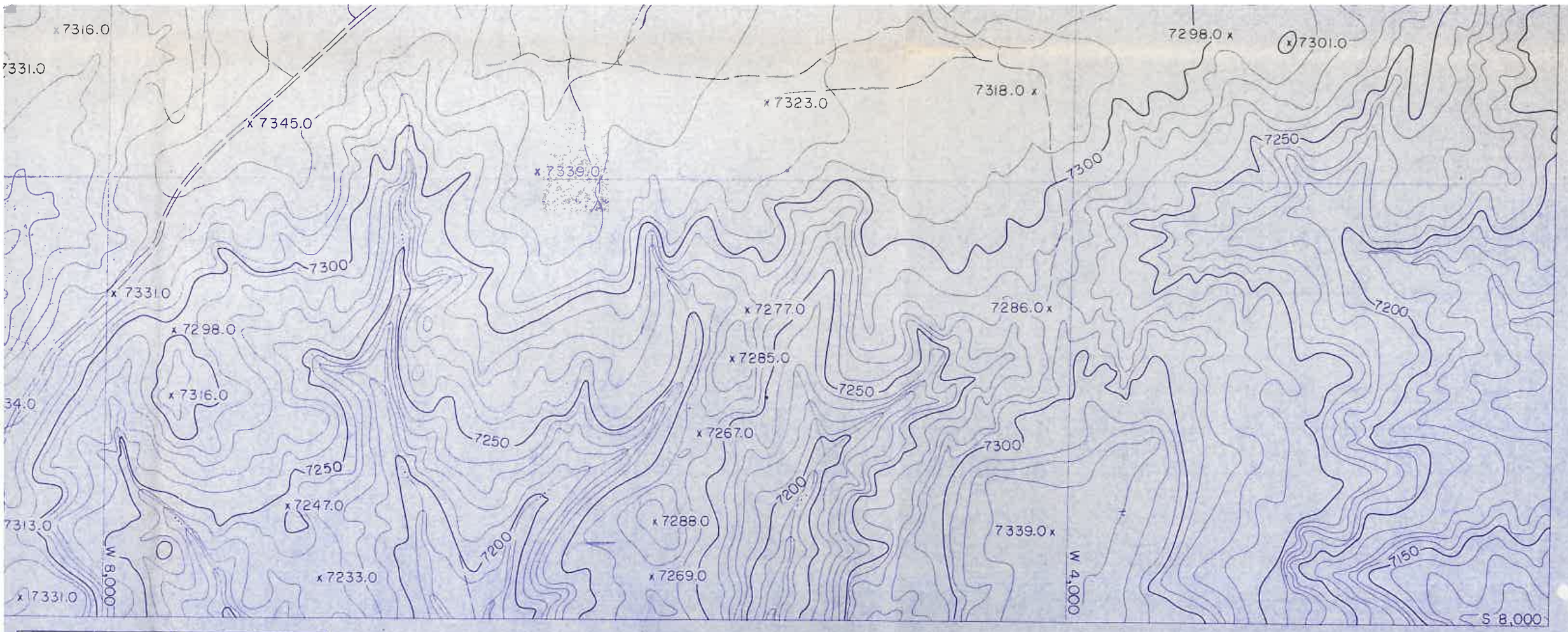

H-6	J-6	K-6	L-6		
H-7	J-7	K-7	L-7	M-7	N-7
		K-8	L-8	M-8	N-8
		K-9	L-9	M-9	N-9
		K-10	L-10	M-10	N-10
		K-11	L-11	M-11	N-11

SHEET INDEX

ENGINEER'S CERTIFICATION

Registered Professional Engineer (Civil) CERTIFICATE NO. 18782 JAMES GARY SCHLENVOGT

JAMES G. SCHLENVOGT
SENIOR ENGINEER
Peabody Coal Company

ARIZONA P.E. 18782

DATE: JAN 05 1989

PEABODY COAL COMPANY
BLACK MESA – KAYENTA MINE
P.O. BOX 625
KAYENTA, ARIZONA 86033

ESTIMATED POSTMINING TOPOGRAPHIC MAP

(1986-1993 COAL RECOVERY PERIOD)

DRG. No.	85352
SHEET No.	H-7
DRAWN BY:	G.A.
DATE:	12/23/88
SCALE:	1"=400'
C.I.	10'

DRAWN BY	APP'D BY	DATE	REVISION DESCRIPTION

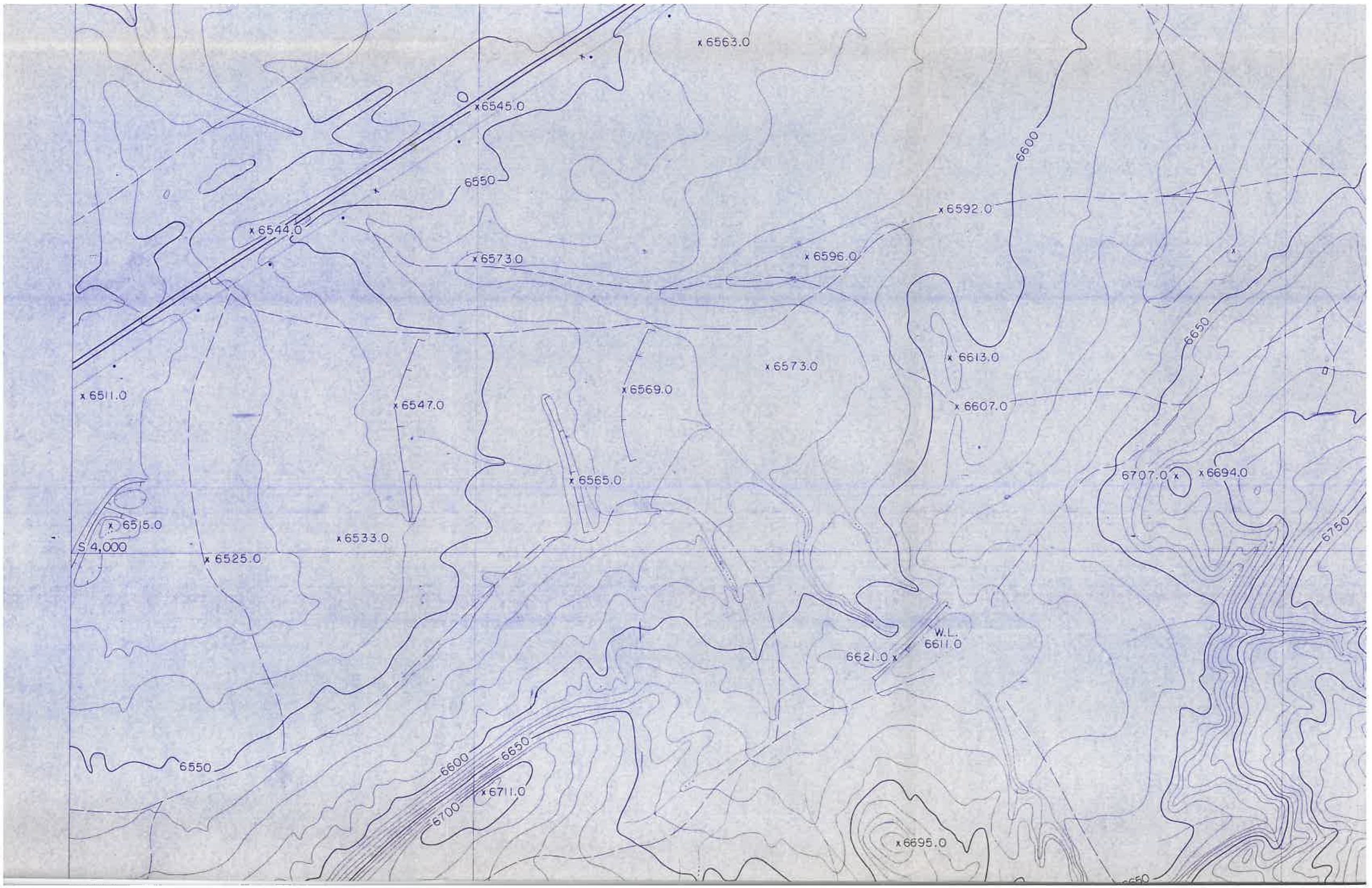
x 6563.0
x 6545.0
6550
x 6544.0
x 6573.0
x 6592.0
x 6596.0
6600
6650
x 6613.0
x 6573.0
x 6569.0
x 6511.0
x 6547.0
x 6607.0
x 6565.0
6707.0
x 6694.0
x 6515.0
S 4,000
x 6533.0
x 6525.0
6750
W.L.
6611.0
6621.0
6550
6600
6650
6700
x 6711.0
x 6695.0

6800
4294
6862.70
6600
x6592.0
x6949.0
6850
x6954.0
6650
x6944.0
x6613.0
6800
6900
x6607.0
6700
x7038.0
x7021.0
6707.0
x6694.0
6950
6750
6850
x6882.0
7000
W.L.
6611.0
7006.0
x6996.0
7050
7100
7150
7200
7250
x7348.0
x6948.0
x6941.0
95.0
7300
x7316.0

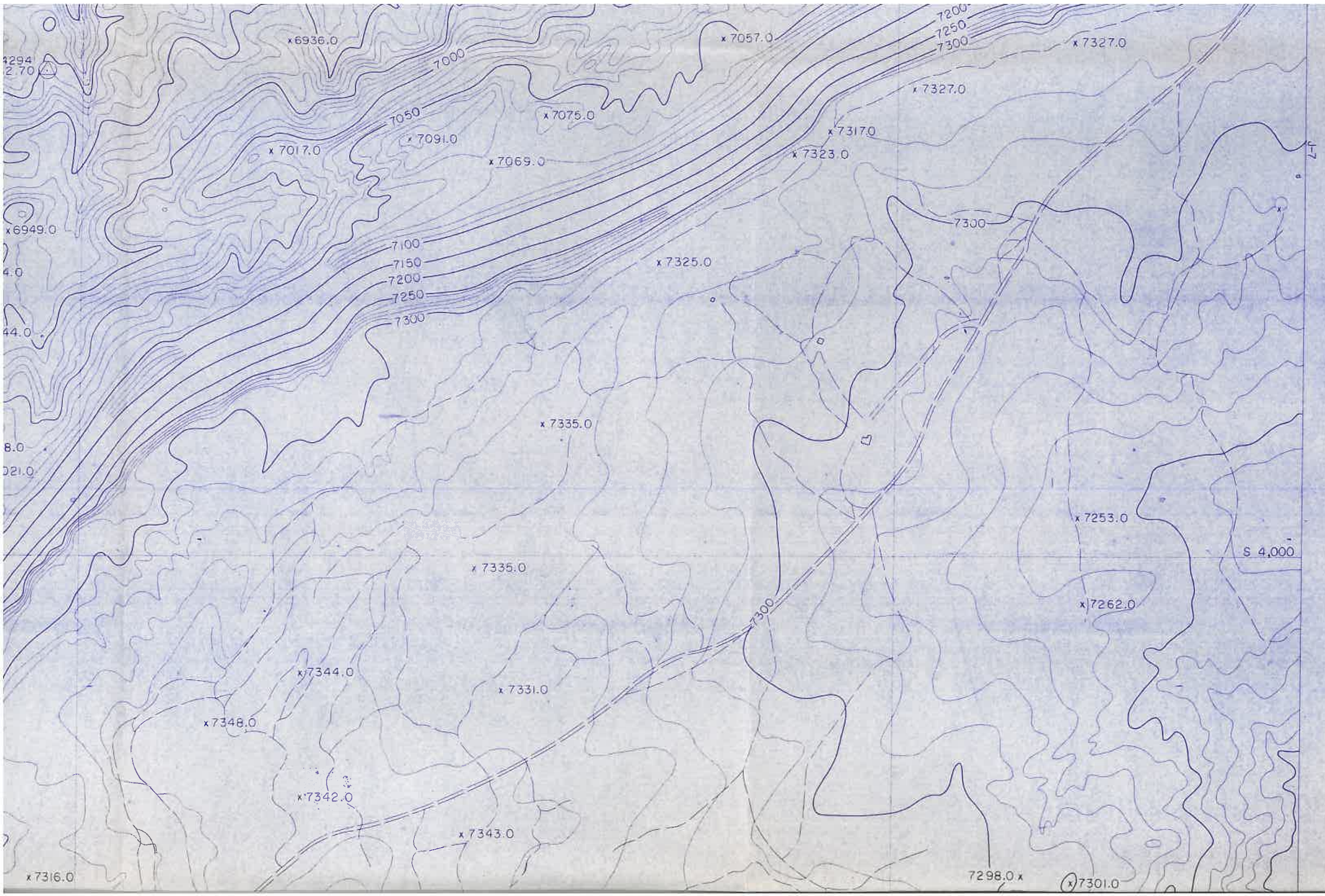
x6936.0
7000
7050
x7017.0
x7091.0
x7069.0
x7075.0
x7057.0
7200
7250
7300
x7327.0
x7327.0
x7317.0
x7323.0
7300
x6949.0
7100
7150
7200
7250
7300
x7325.0
x7335.0
x7335.0
7300
x7253.0
S 4,000
x7262.0
x7344.0
x7331.0
x7348.0
x7342.0
x7343.0
x7316.0
7298.0 x
x7301.0

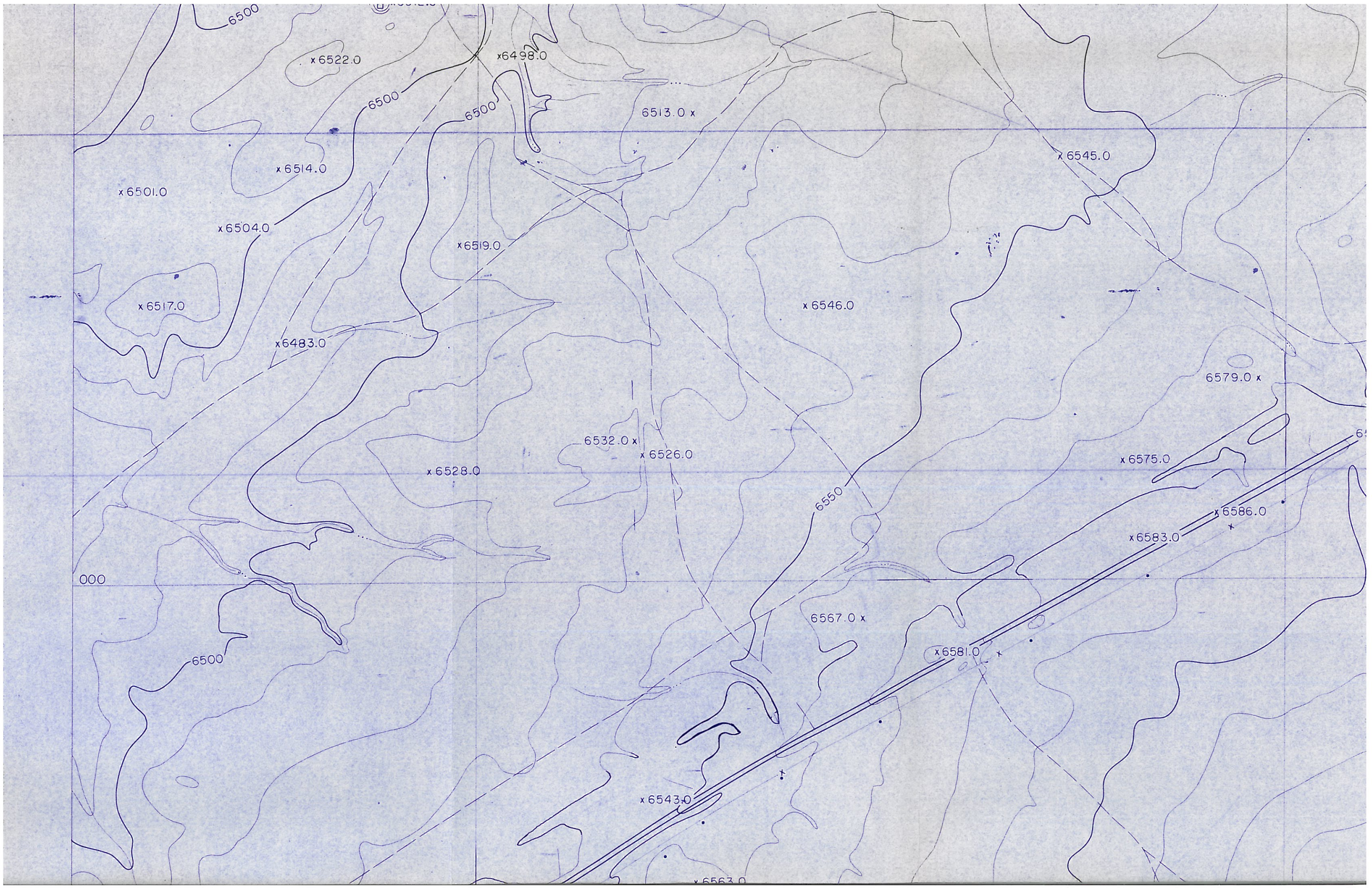
6500
x6522.0
x6498.0
6500
6500
6513.0 x
x6545.0
x6514.0
x6501.0
x6504.0
x6519.0
x6517.0
x6546.0
x6483.0
6579.0 x
6532.0 x
x6526.0
x6575.0
x6528.0
6550
x6586.0
x6583.0
000
6567.0 x
x6581.0
6500
x6543.0
x6563.0

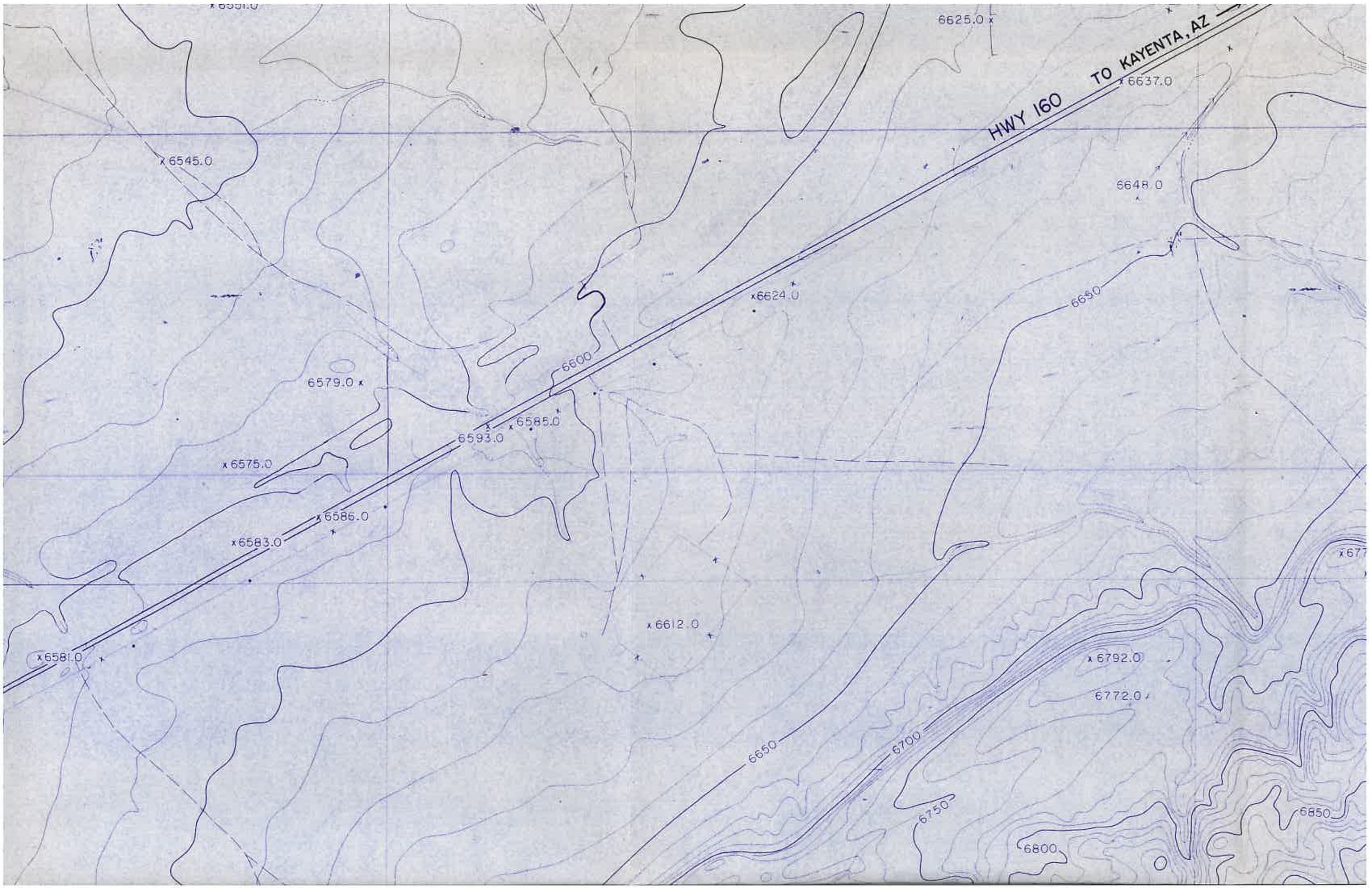
HWY 160 TO KAYENTA, AZ
6625.0
6637.0
6545.0
6648.0
6624.0
6650
6600
6579.0
6585.0
6593.0
6575.0
6586.0
6583.0
6612.0
6581.0
6792.0
6772.0
6650
6700
6750
6850
6800

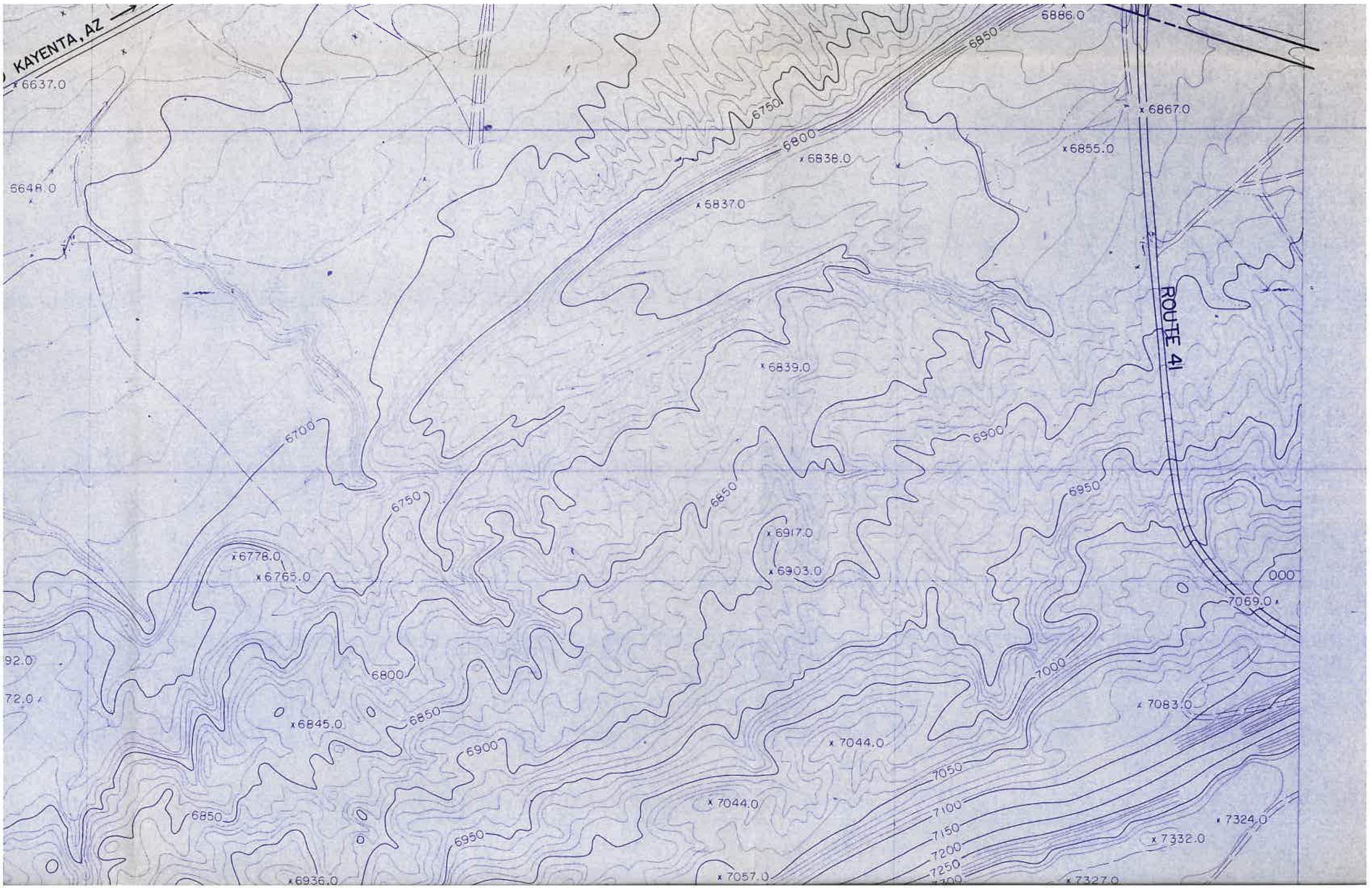
KAYENTA, AZ
6637.0
5648.0
6886.0
6850
6750
6800
6867.0
6838.0
6855.0
6837.0
ROUTE 41
6839.0
6700
6900
6750
6850
6950
6917.0
6778.0
6765.0
6903.0
7069.0
92.0
72.0
6800
7000
7083.0
6845.0
6850
6900
7044.0
7050
7044.0
7100
7150
7200
7250
6850
6950
7324.0
7332.0
6936.0
7057.0
7327.0

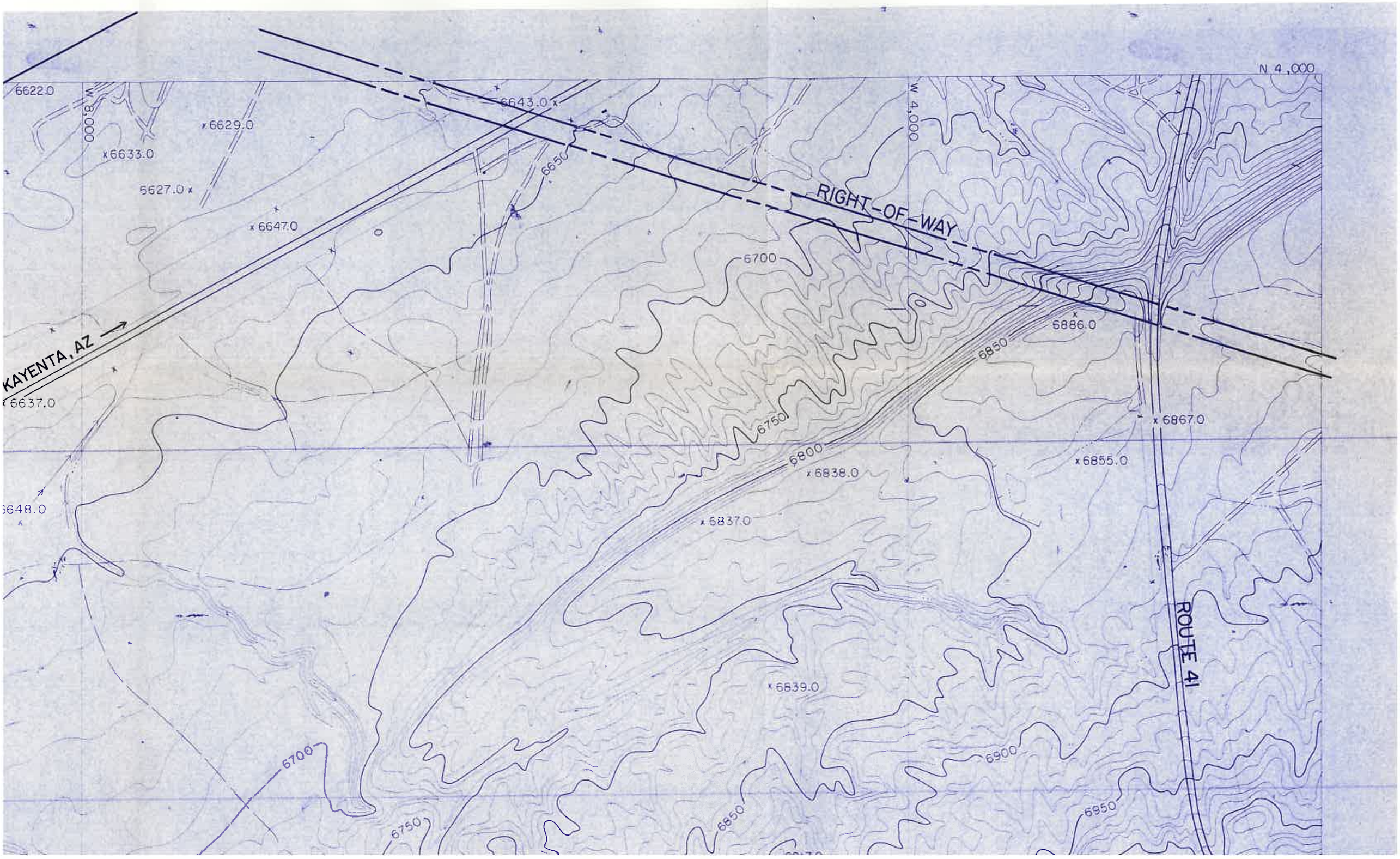
N 4,000
W 8,000
W 4,000
6622.0
6629.0
6633.0
6627.0
6647.0
6643.0
6650
RIGHT-OF-WAY
6700
6886.0
6850
KAYENTA, AZ
6637.0
6867.0
6750
6800
6855.0
6838.0
6837.0
6648.0
ROUTE 41
6839.0
6900
6950
6700
6750
6850

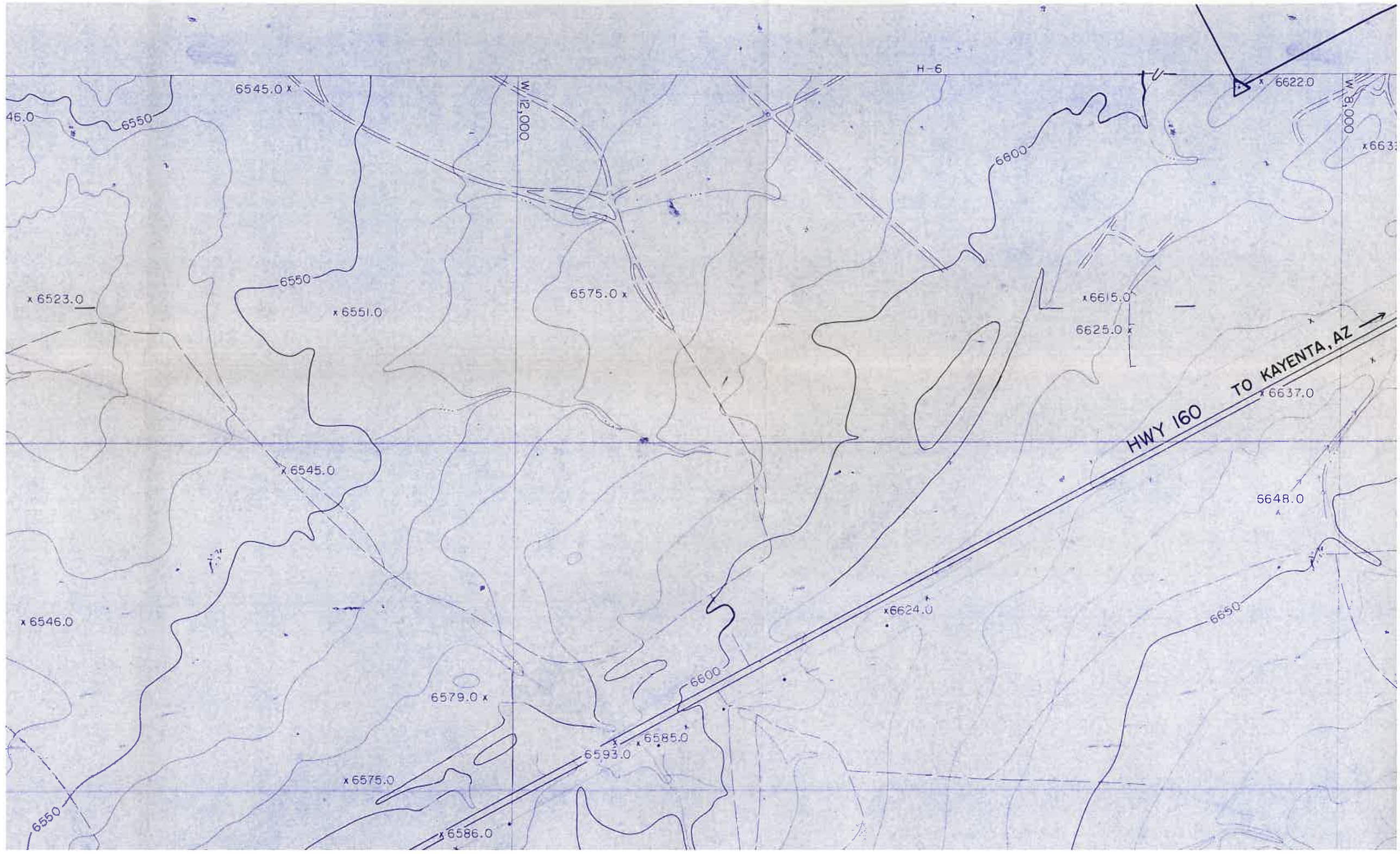
H-6
6545.0
W. 12,000
6622.0
W. 8,000
46.0
6550
6600
6633
6523.0
6550
6551.0
6575.0
6615.0
6625.0
HWY 160
TO KAYENTA, AZ
6637.0
6545.0
6648.0
6546.0
6624.0
6650
6600
6579.0
6585.0
6593.0
6575.0
6550
6586.0

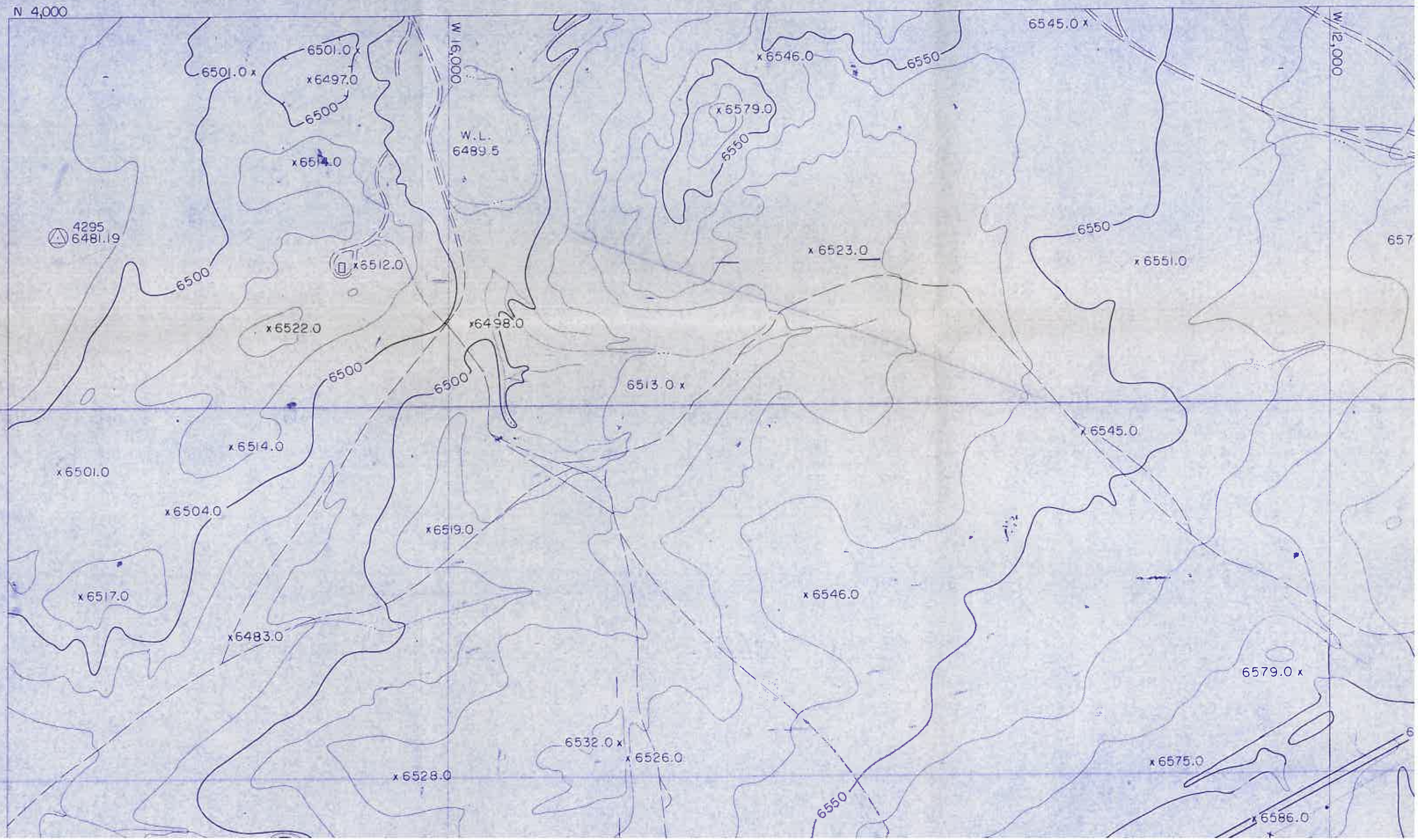
N 4,000
W 16,000
W 12,000
6501.0
6501.0
6497.0
6500
6514.0
W.L.
6489.5
6546.0
6550
6579.0
6550
6545.0
4295
6481.19
6500
6512.0
6523.0
6550
6551.0
657
6522.0
6498.0
6500
6500
6513.0
6545.0
6514.0
6501.0
6504.0
6519.0
6517.0
6546.0
6483.0
6579.0
6532.0
6526.0
6528.0
6575.0
6550
6586.0

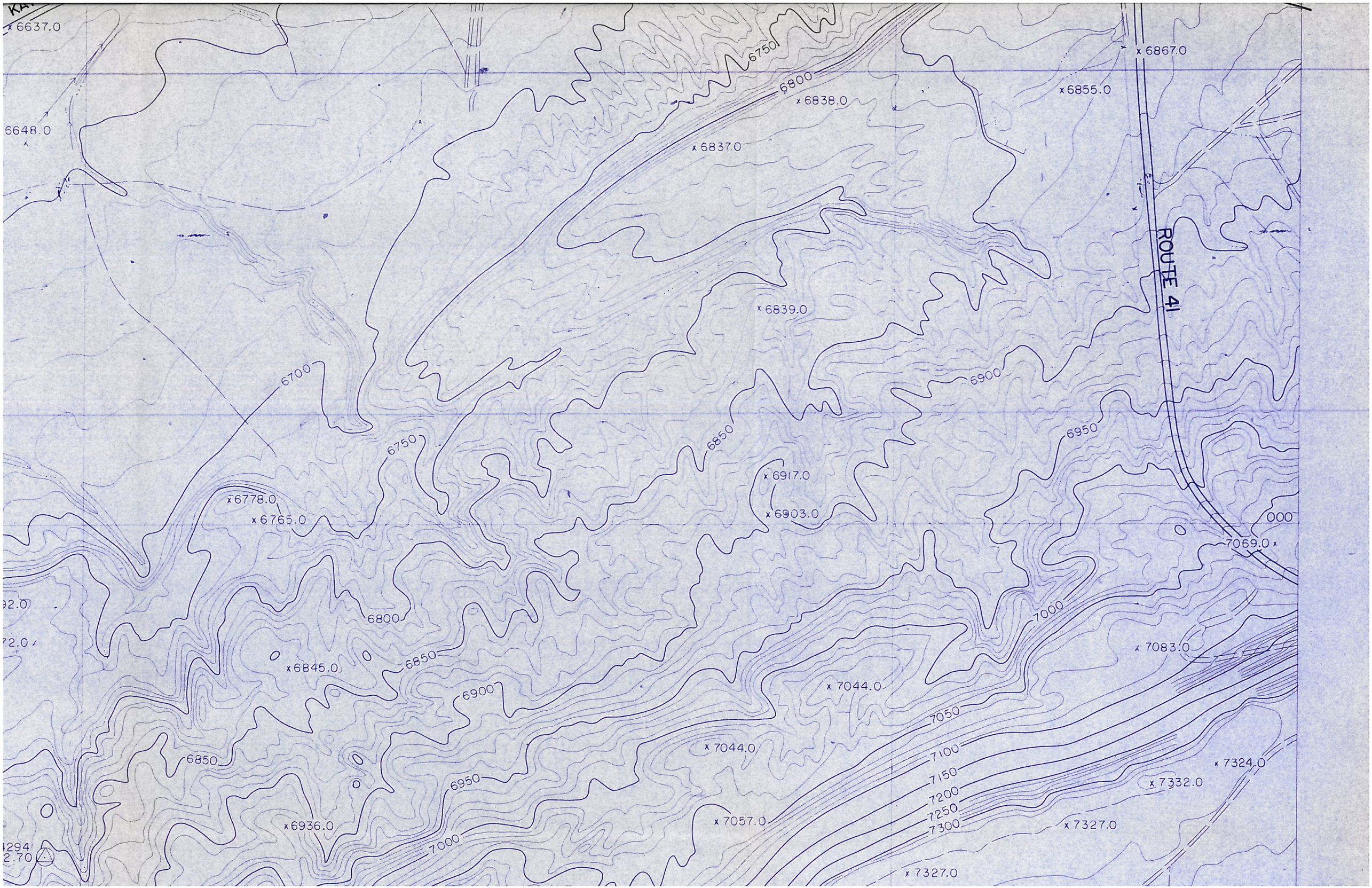
6637.0
6648.0
6750
6800
6838.0
6837.0
6867.0
6855.0
ROUTE 41
6839.0
6700
6750
6850
6900
6950
6917.0
6903.0
6778.0
6765.0
7069.0
6800
6845.0
6850
6900
7000
7083.0
7044.0
7050
7100
7150
7200
7250
7300
7044.0
7324.0
7332.0
6850
6950
6936.0
7057.0
7327.0
7000
7327.0

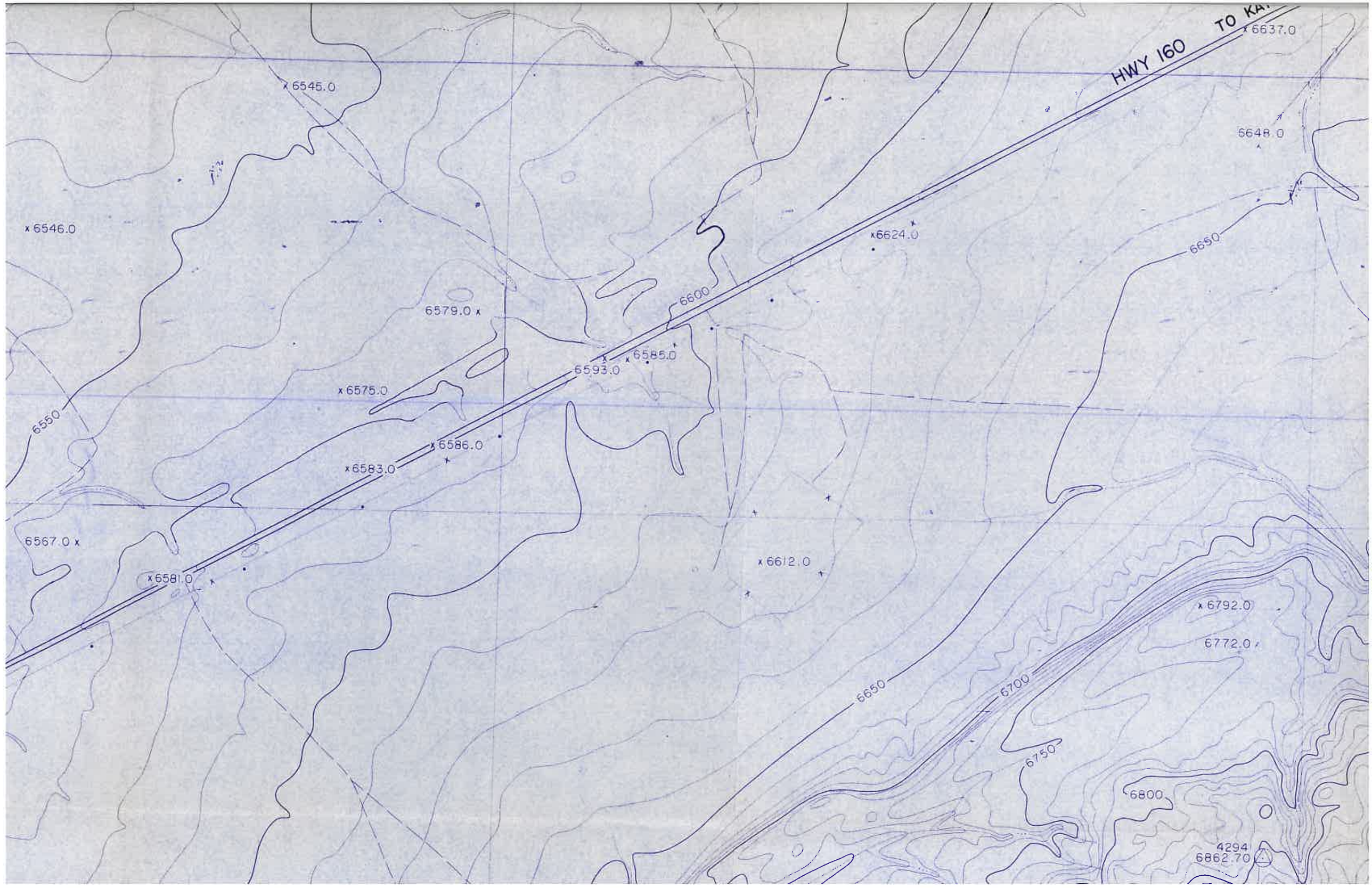
HWY 160
TO KA
6637.0
6545.0
6648.0
6546.0
6624.0
6650
6600
6579.0
6585.0
6593.0
6575.0
6550
6586.0
6583.0
6567.0
6581.0
6612.0
6792.0
6772.0
6650
6700
6750
6800
4294
6862.70

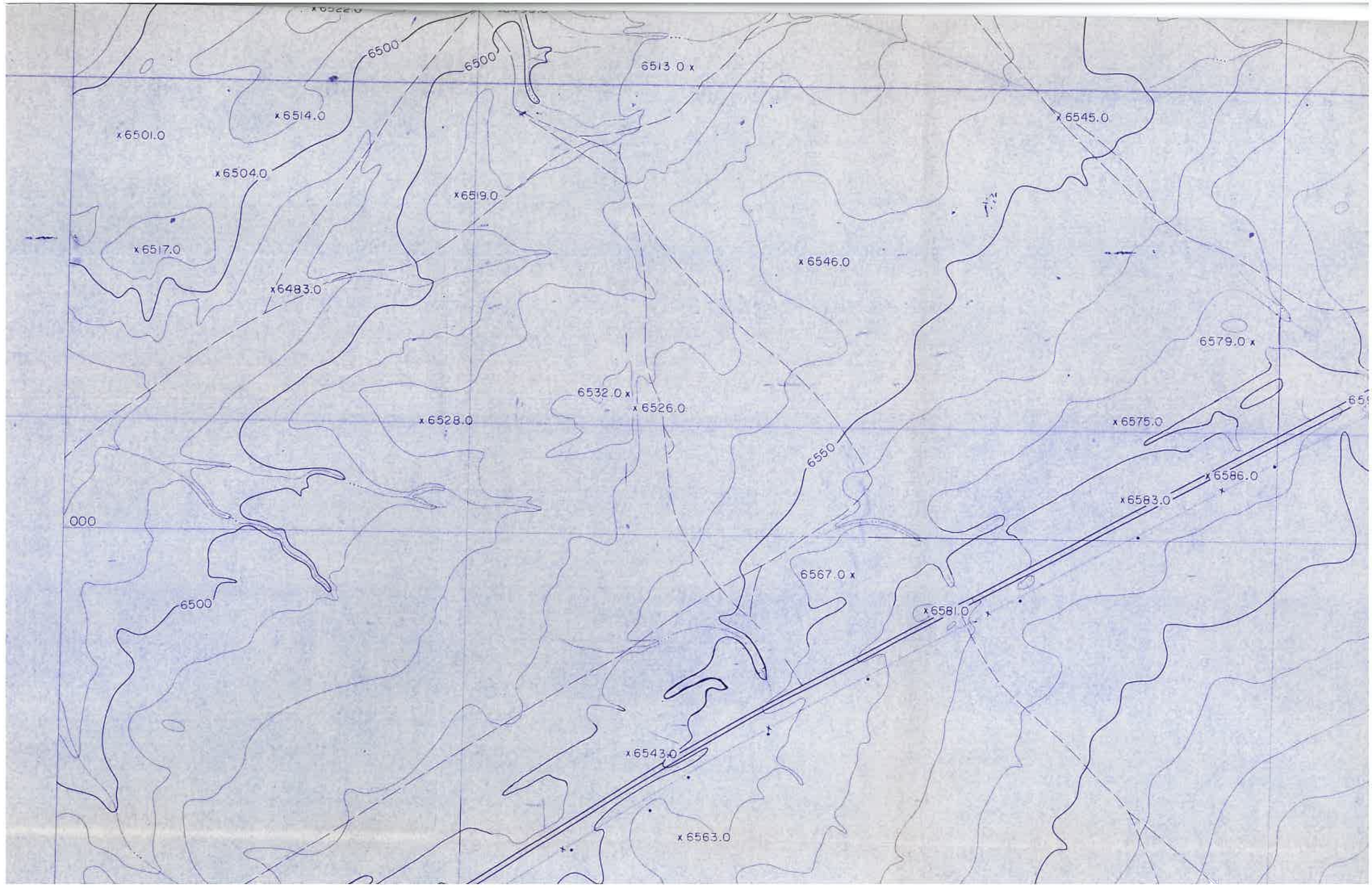
6500
6500
6513.0 x
x 6514.0
x 6501.0
x 6545.0
x 6504.0
x 6519.0
x 6517.0
x 6546.0
x 6483.0
6579.0 x
6532.0 x
x 6526.0
x 6528.0
x 6575.0
6550
x 6586.0
x 6583.0
000
6567.0 x
6500
x 6581.0
x 6543.0
x 6563.0