


B  
DL SB  
PJ DL SB


DL  
(SB)  
1987

SB

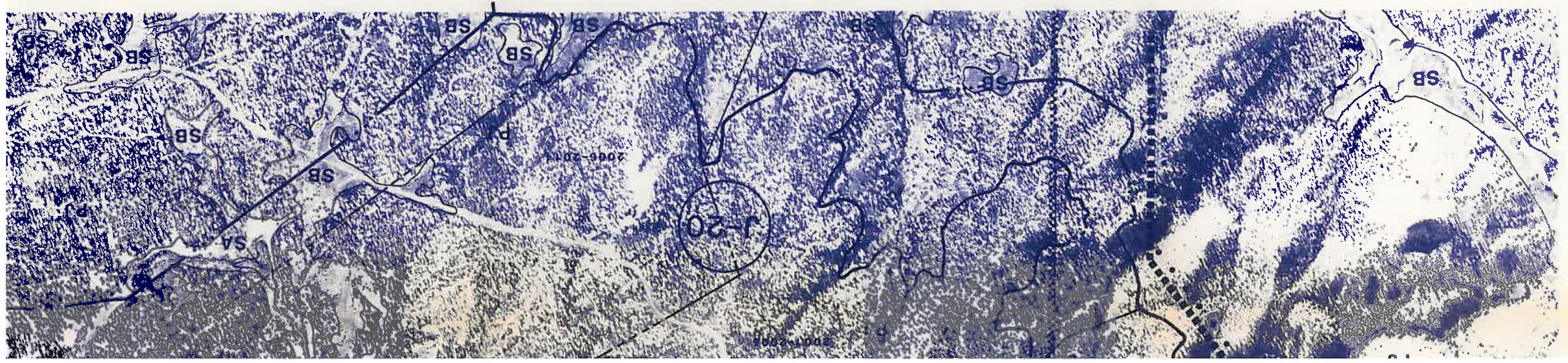












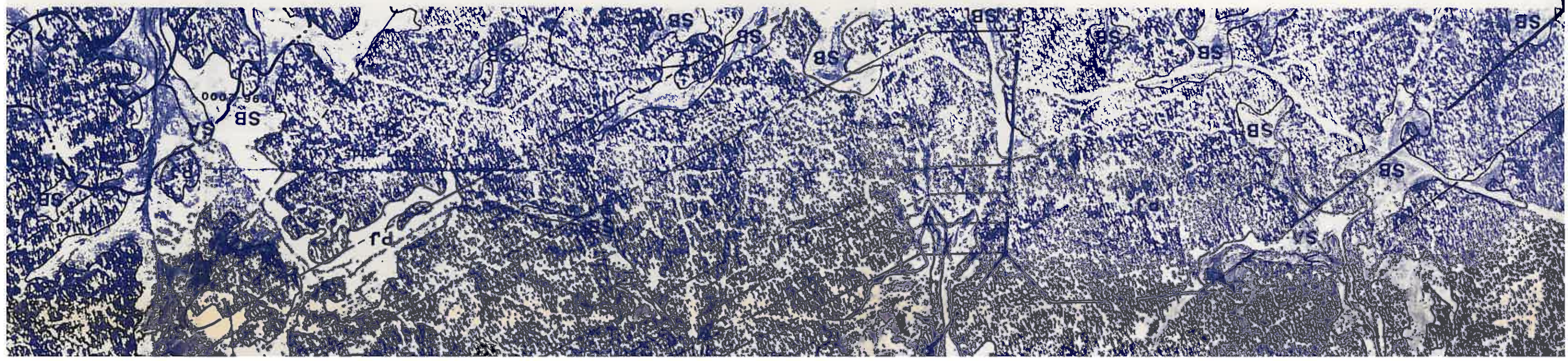
# LEGEND

- PJ - Pinyon-Juniper Woodland
  - SB - Sagebrush Shrubland
  - SA - Saltbush Shrubland
  - GR - Greasewood Shrubland
  - TA - Tamarix Riparian Strand
  - MC - Mixed Conifer Woodland
  - RG - Reclaimed Grassland
  - DL - Disturbed Land
- 
- Mining Area Delineations:
- Lease Boundary
  - Survey Area (1979-1980)
  - Survey Area (1981-1983)
- 
- Disturbance Boundary
- Pit Advance Line
- Coal Resource Boundary
- 1990
- 1991-1995






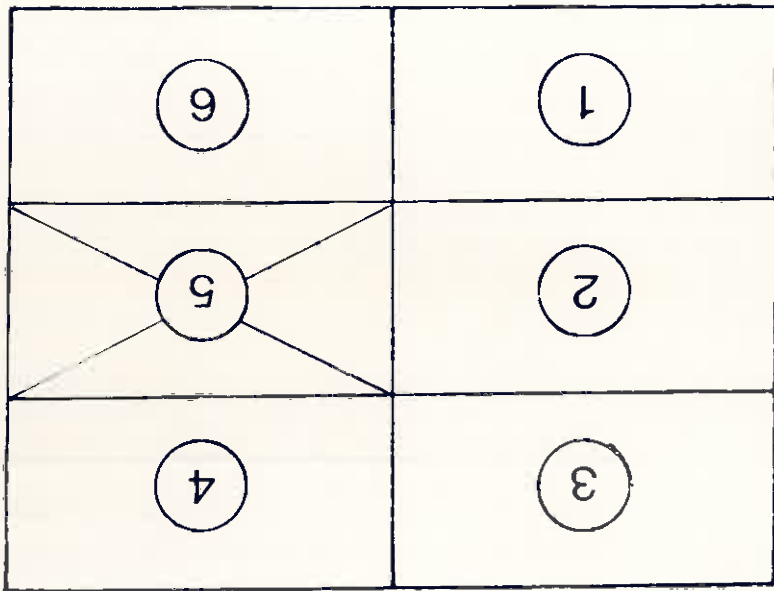
IS







PEABODY COAL COMPANY BLACK MESA - KAYENTA MINE P O BOX 625 KAYENTA, ARIZONA 86033		<b>RECEIVED</b> Vegetation and Wildlife Habitat Map BLM, PHOENIX DIST. OFF. PHOENIX, ARIZONA DEC 17 1985 AM 2:18, 10:11, 12:18, 4:56 PM		DRAWN BY see Index SHEET NO 85320	DATE 9-30-85 SCALE 1"=400' C.L. N/A
CHS NO 85320	SHEET NO see Index	DRAWN BY B.P.D.	DATE 9-30-85	SCALE 1"=400'	C.L. N/A



Sheet Index: