

SB

PJ

SB

SB

PJ

SB


PJ

SB

PJ

SB





N-2

PJ

SB

RG

SB

29 - 013

100 - 2004

DL

DL

PJ

SB

SB

RG

DL

PJ

PJ





PJ

SB

SB

SE

SA

SA

SB

DL

RG

SB

SB

PJ

DL

N-7/8

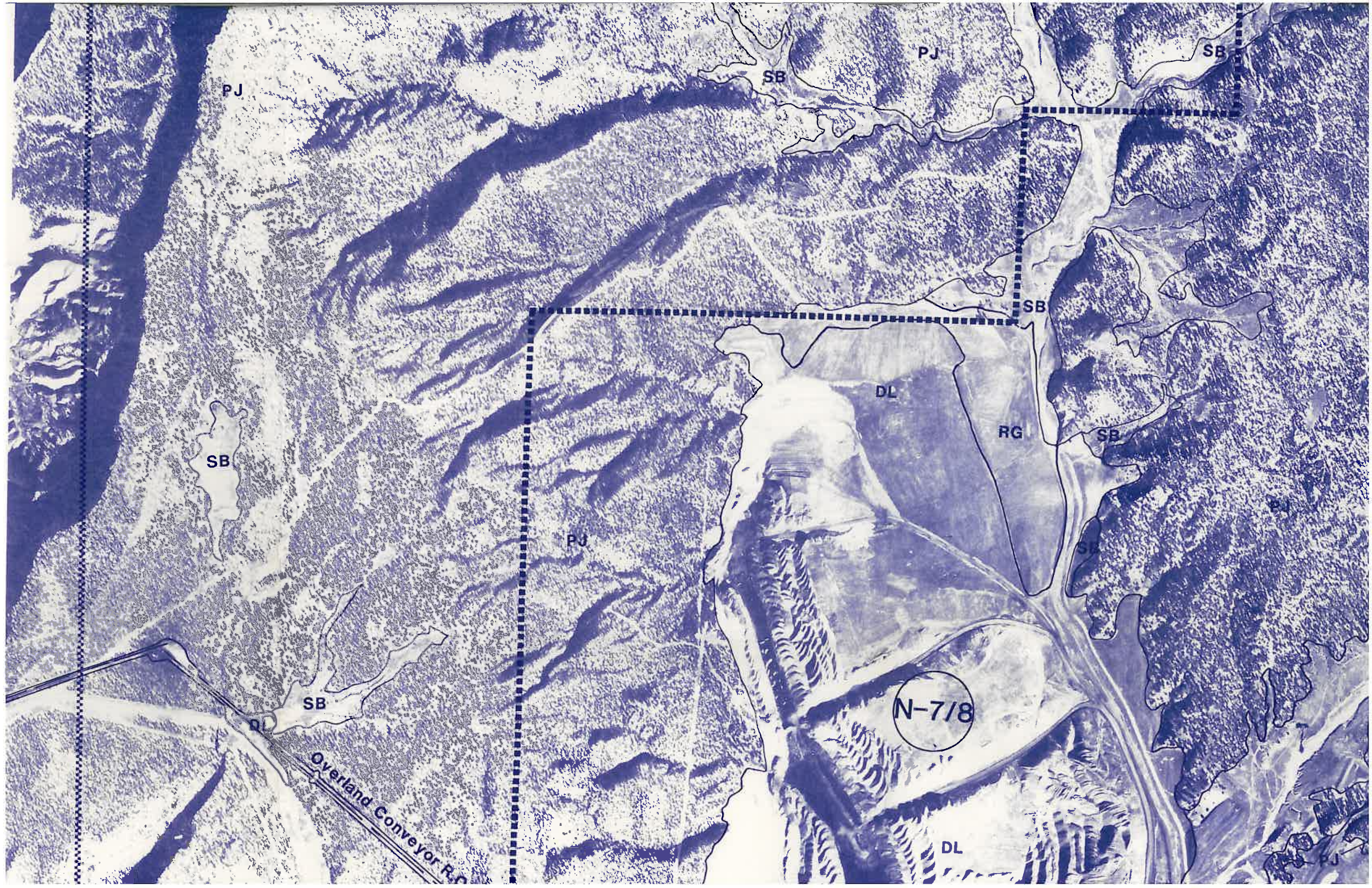
SA

RG

DL

PJ





PJ

SB

PJ

SB

SB

PJ

DL

RG

SB


SB

N-7/8


Overland Conveyor R.O.

DL









N-718

RG

DL

PJ

DL

rence  
(PJ)

RG

SA

N-1

DL

DL

DL

SA

SB

PJ

RG

SB

SA

DL

Overland Conveyor

DL

DL

RG

SB

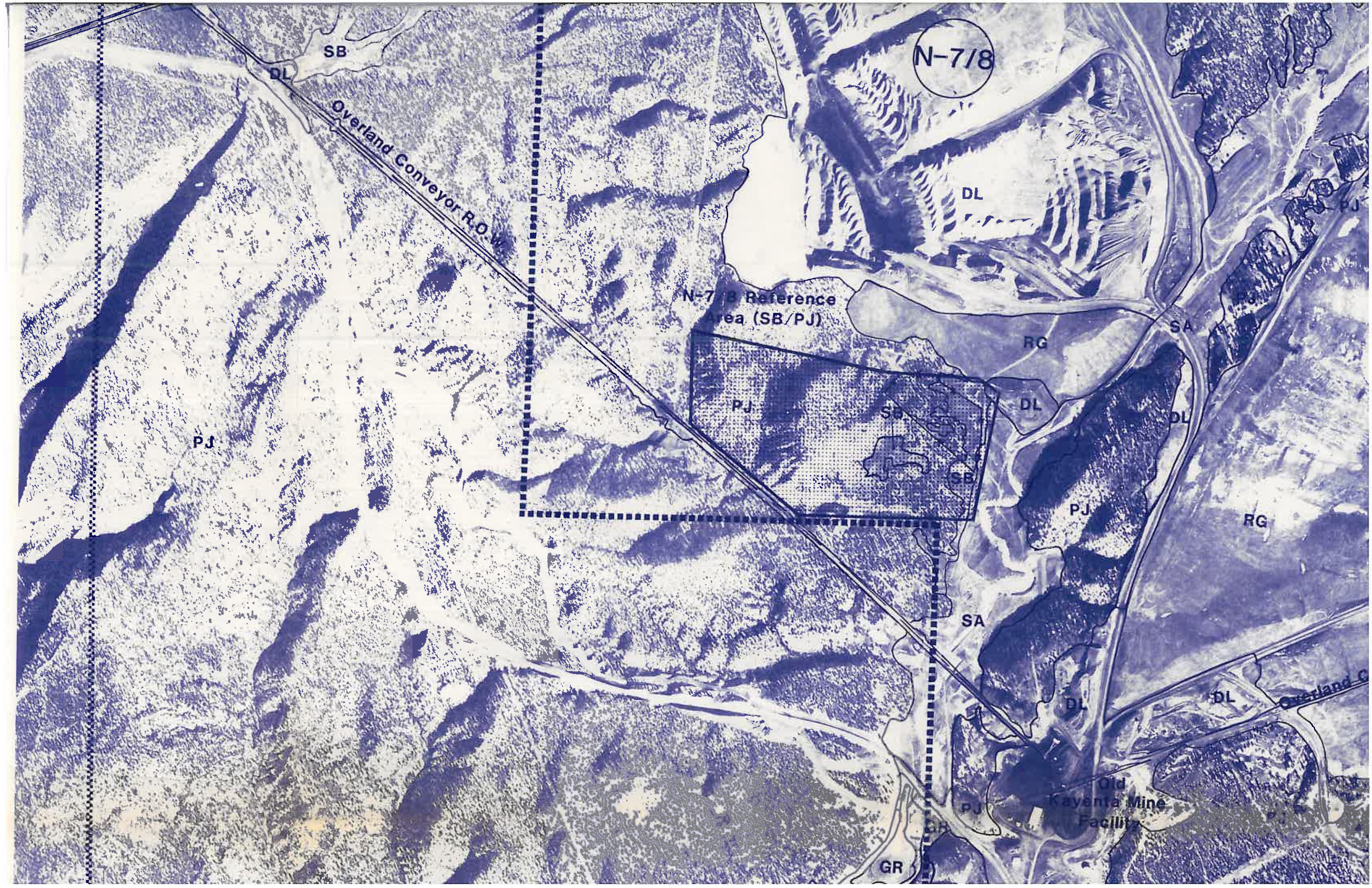
SB

PJ

Old Kayenta Mine  
Facility

GR





DL SB

N-7/8

Overland Conveyor R.O.W.

DL

N-7/B Reference Area (SB/PJ)

RG

SA

PJ

DL

DL

PJ

S

SE

PJ

RG

SA

DL

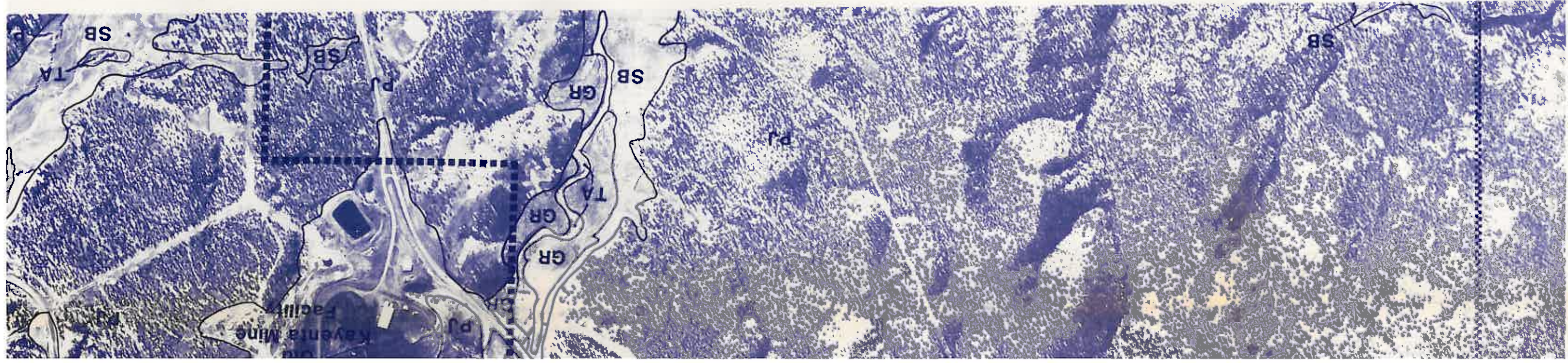
DL

Old Kayenta Mine Facility

GR

Overland C





# LEGEND

Lease Boundary



Survey Area (1979-1980)

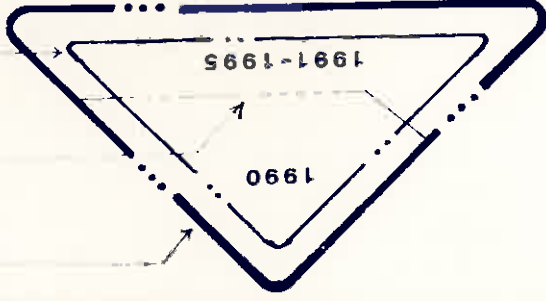


Survey Area (1981-1983)



Mining Area Delineations:

Disturbance Boundary



Pit Advance Line

Coal Resource Boundary

- PJ - Pinyon-Juniper Woodland
- SB - Sagebrush Shrubland
- SA - Saltbush Shrubland
- GR - Greasewood Shrubland
- TA - Tamarix Riparian Strand
- MC - Mixed Conifer Woodland
- RG - Reclaimed Grassland
- DL - Disturbed Land





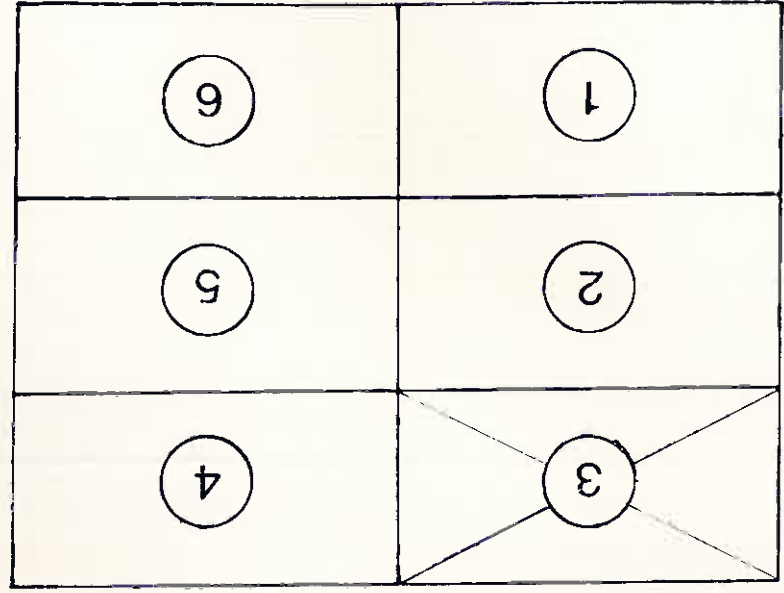
(83)

(80)





Sheet Index:



PEABODY COAL COMPANY  
 BLACK MESA - KAYENTA MINE  
 P O BOX 625  
 KAYENTA, ARIZONA 86033

**Vegetation and Wildlife Habitat Map**

BLM, PHOENIX DIST. OFF.  
 PHOENIX, ARIZONA

DEC 17 1985  
 AM PM

2, 8, 9, 10, 11, 12, 13, 14, 15, 16

RECEIVED

DATE	APPROVED BY	DATE	DATE	DATE	DATE
1					
2					
3					
4					

DL'S No	85320
SHEET No	see index
DRAWN BY	B.P.D.
DATE	9-30-85
SCALE	1:400'
C.L.	N/A