

DL

DL

DL

MINING AREA

11.6

14.7

10.0

5.0



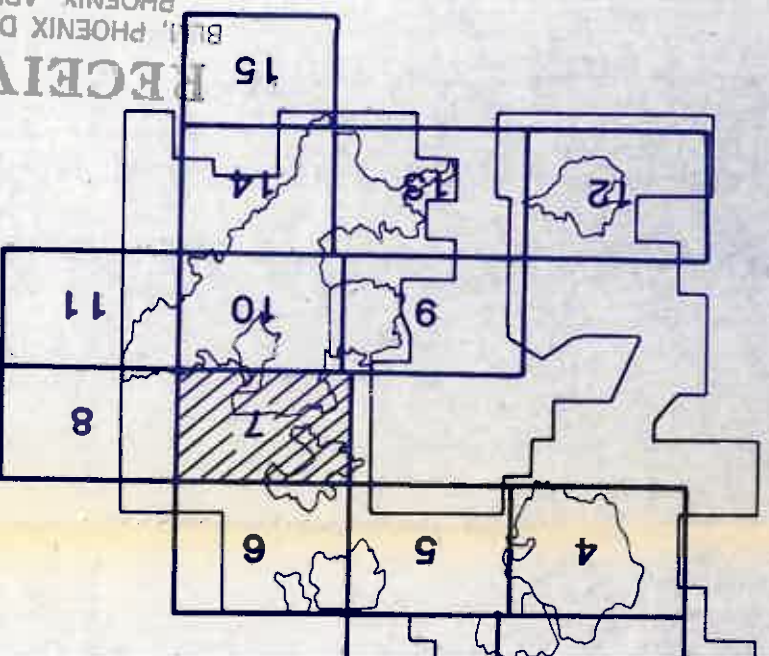
Match (Sheet 8)

1988  
1987  
1986

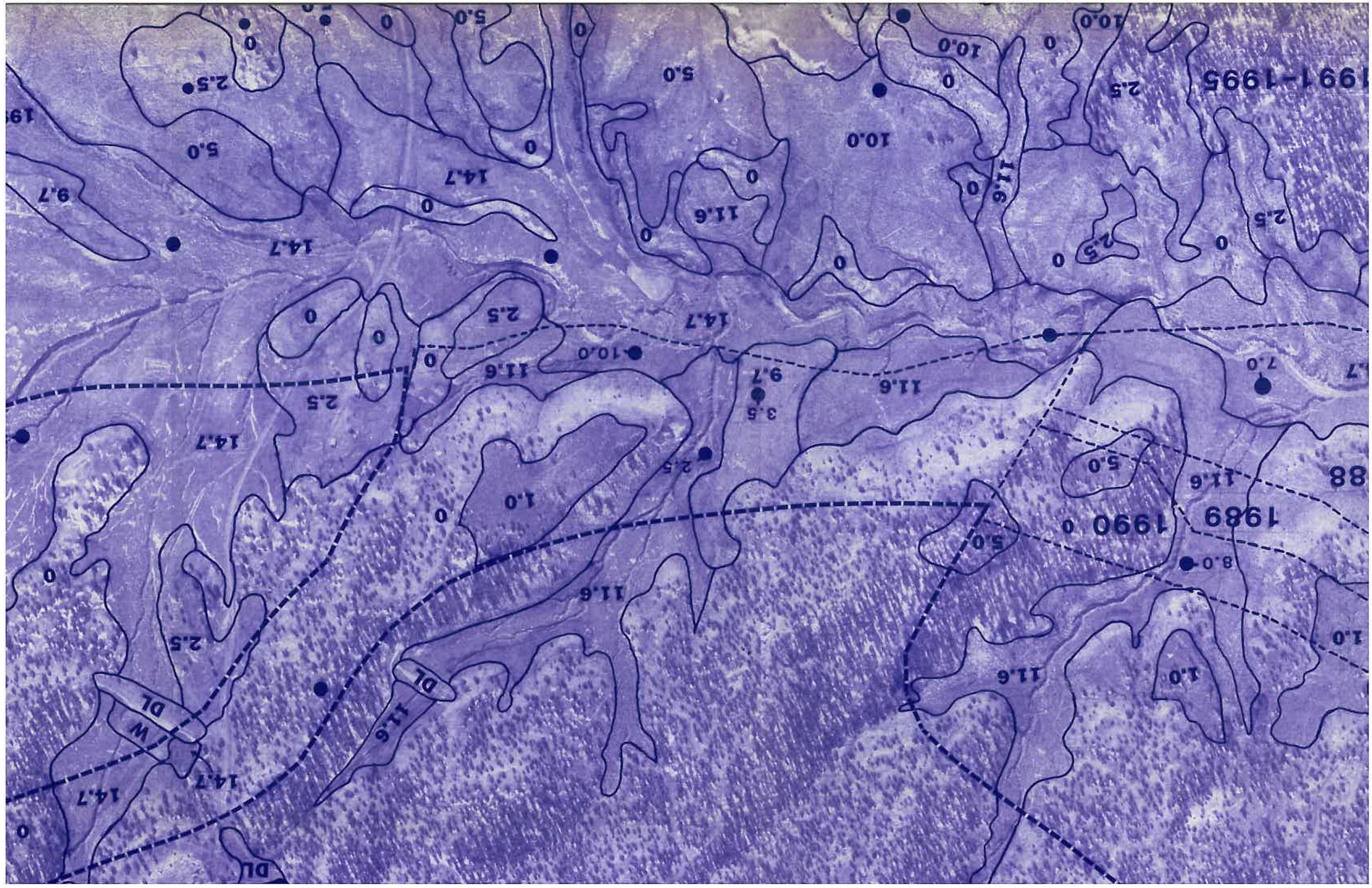
DL

Prepared by: <b>INTERMOUNTAIN SOIL, INC.</b>			
DRG. No:	85305B		
SHEET No	7 of 15		
DRAWN BY	PJN		
DATE:	NOV. 85		
SCALE:	1"=400'		
C.I.	N/A		
REVISION DESCRIPTION	DATE	APP'D BY	DRAWN BY
<b>TOPSOIL SALVAGE MAP</b>			
PEABODY COAL COMPANY BLACK MESA-KAYENTA MINE P.O. BOX 625 KAYENTA, ARIZONA 86033			

RECEIVED  
 BLDG. PHOENIX DIST. OFF.  
 PHOENIX, ARIZONA  
 MAR 03 1986  
 AM  
 2:18:10 PM  
 12:12:14:15:16







**J/19**  
**MINING AREA**

1991-1995

11.6

9.7

2.5

0

11.6

14.7

8.0

TS

DL

0

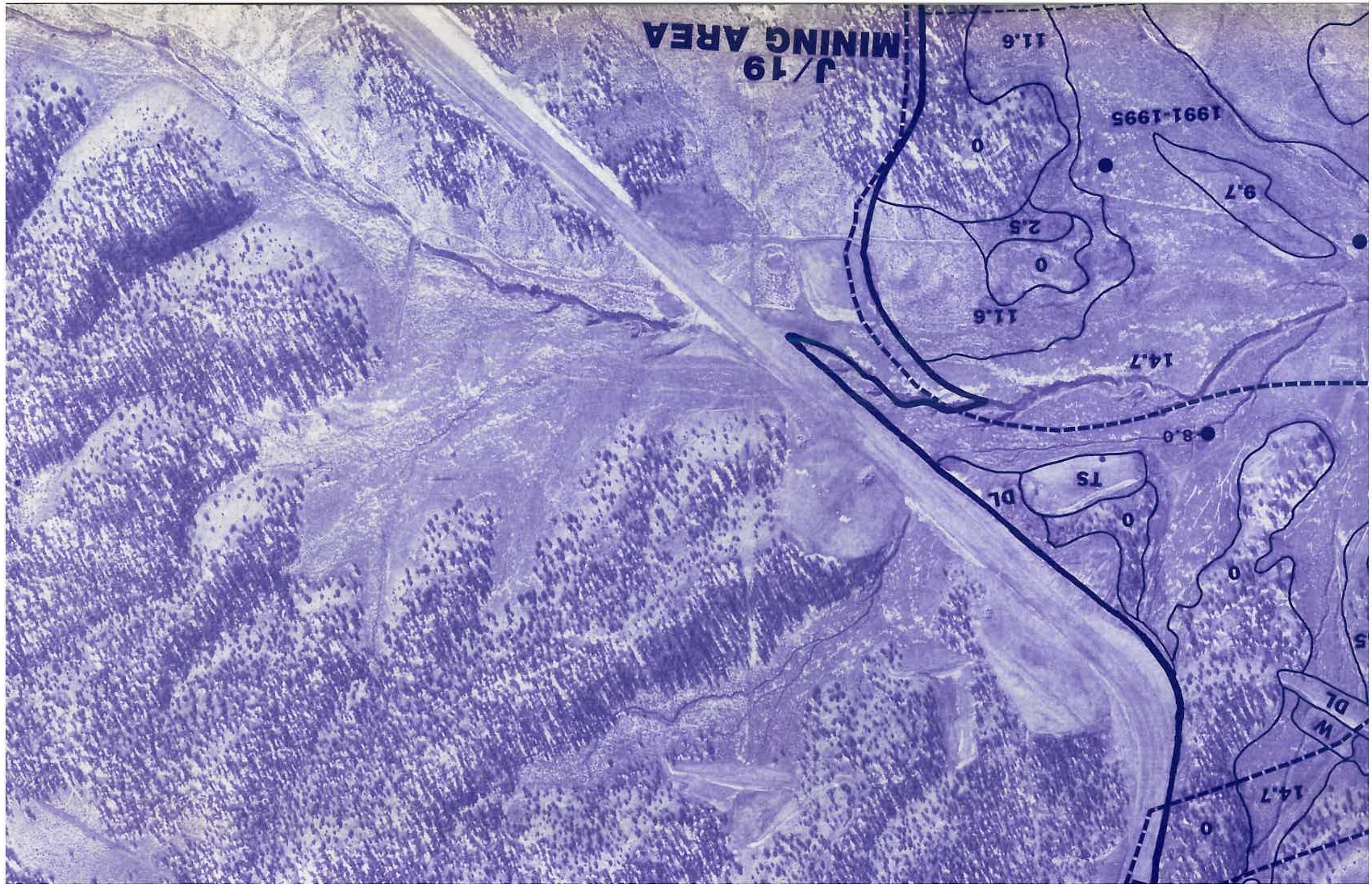
0

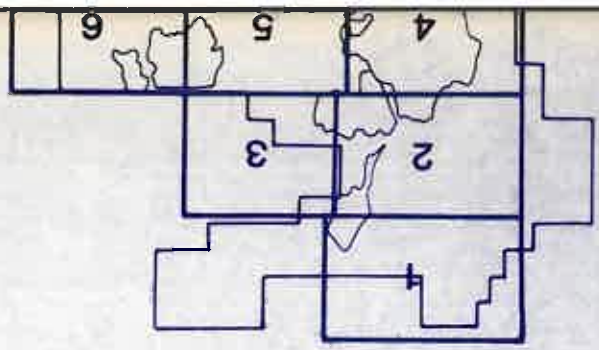
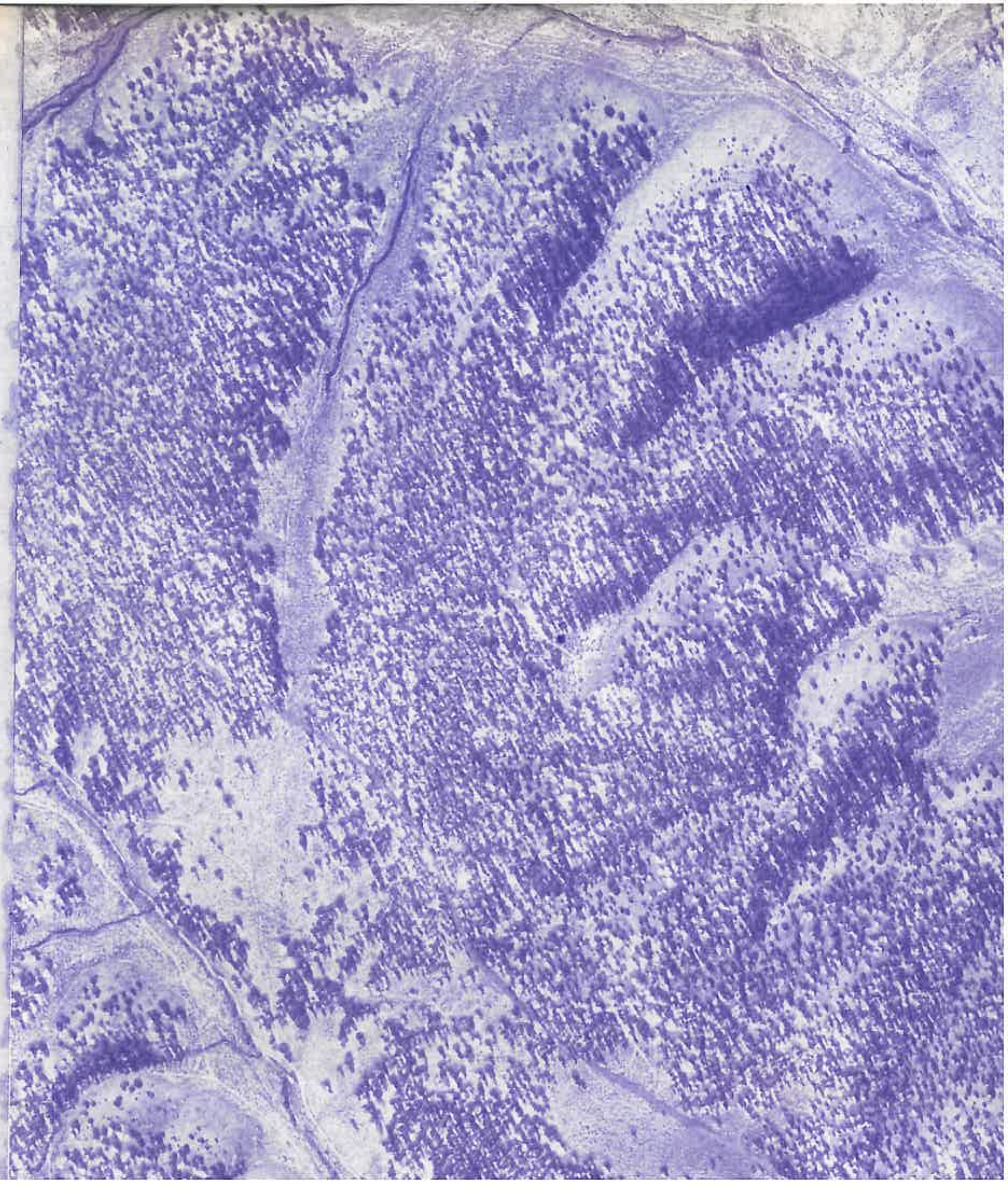
14.7

0

DL

W





Soil sampling site (sampled depth)

Mining advance sequence

Stripping depth delineation

Survey area boundary

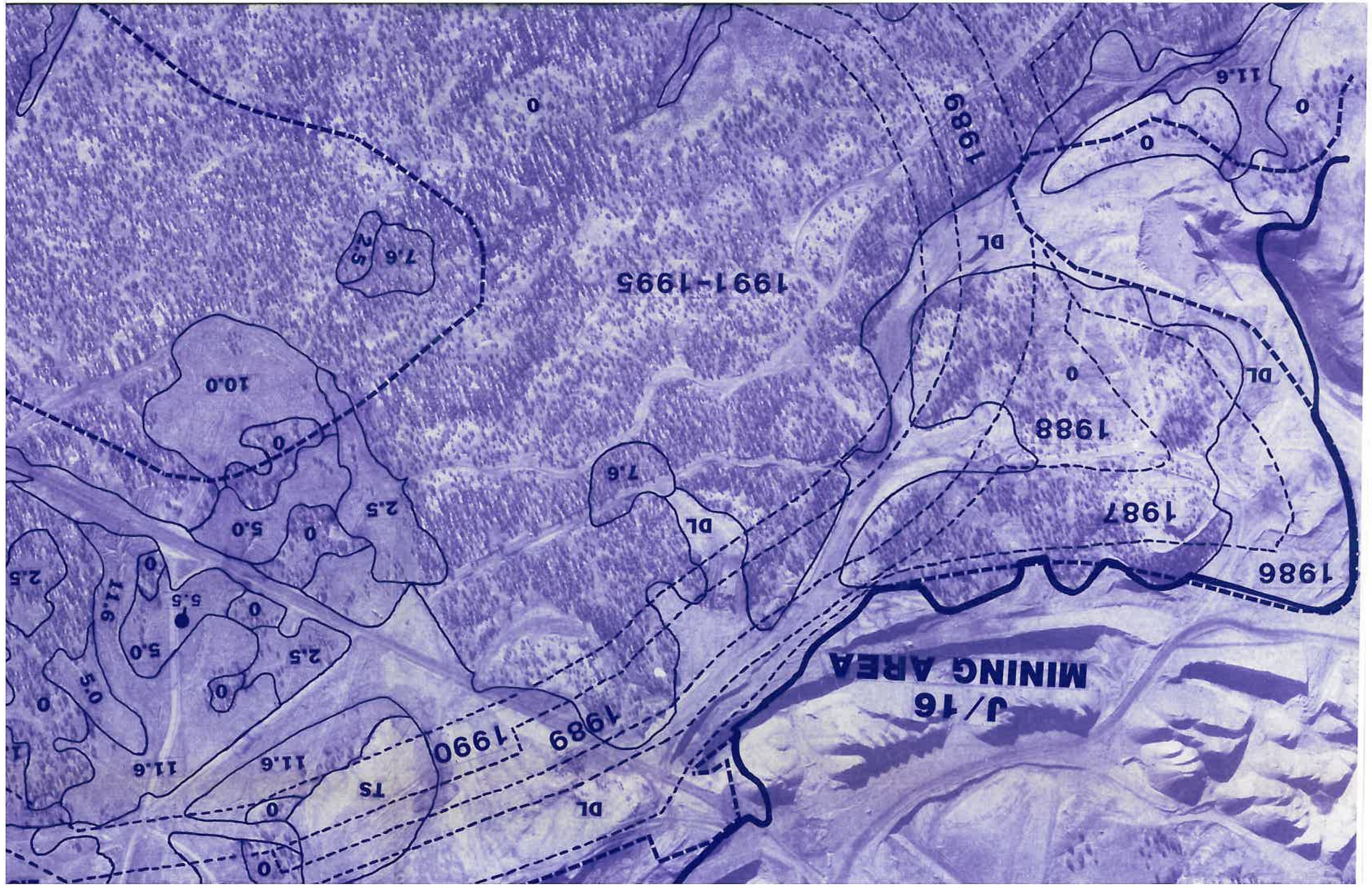
Disturbance boundary



See corresponding soil names and symbols - DRAWING NO. 85305A

11	7.0
12, 14	9.7
11	10.0
15	11.6
13	14.7
<del>TS</del>	





1991-1995

**MINING AREA**  
**J/16**

1988

1987

1986

1990

1989

1986

10.0

7.6  
2.5

11.9

2.5

7.6

5.0

11.6

5.0

2.5

11.6

11.6

TS

DL

DL

DL

DL

2.5

0.5

1

10

0

0

0

0

0

0

0

0

0

0

0

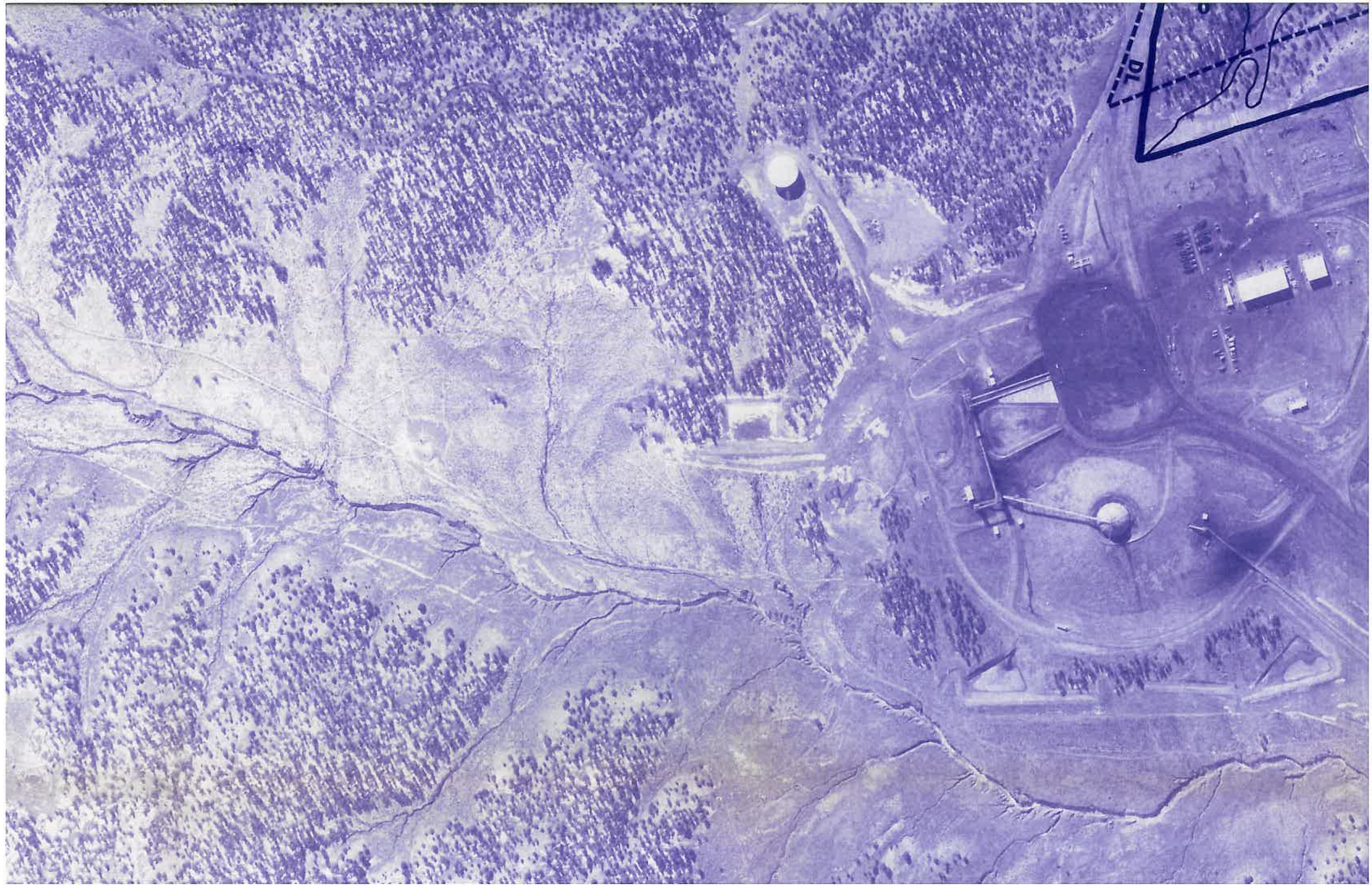
0

0

0

0





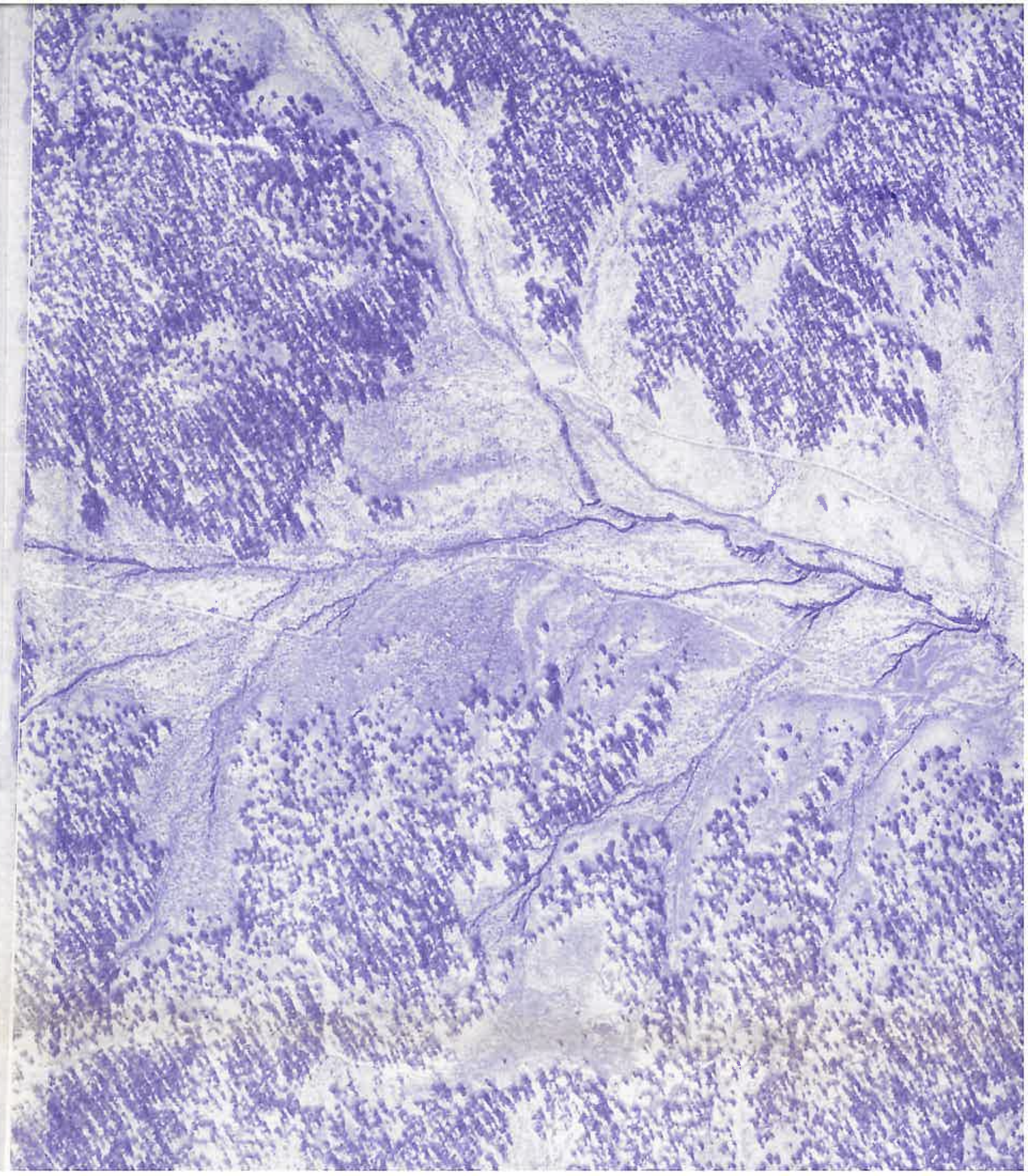
**PEABODY COAL COMPANY**  
**BLACK MESA-KAYENTA MINE**  
**DRAWING NO. 85305B**

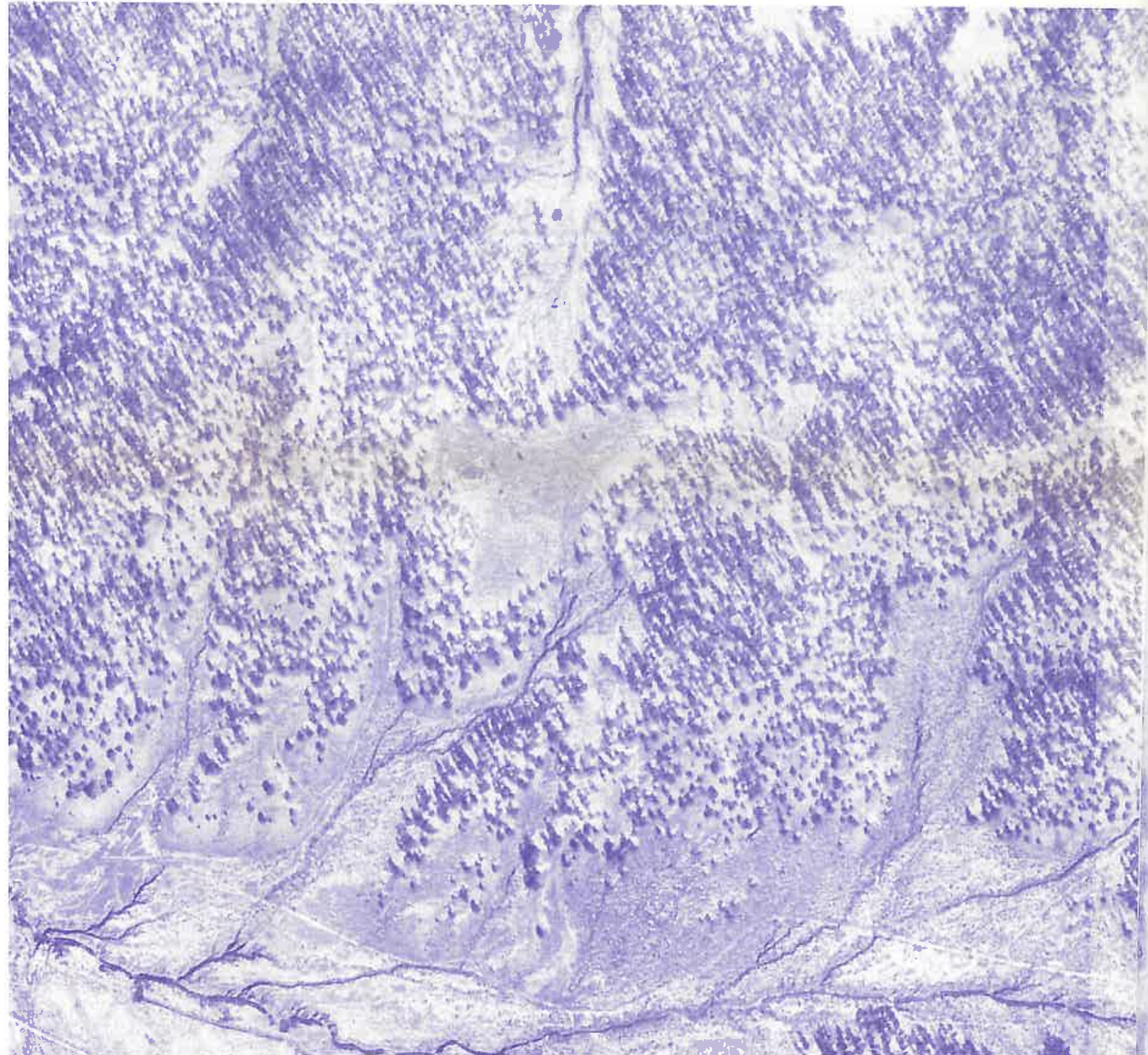
**LEGEND**

**Average Stripping**  
**Depth**  
 (feet)

**Map Unit**  
 (all slope phases)

0	1,3,4,7,16,RW,DL,W
0.5	17
1.0	2
2.5	5,6,G11
5.0	10
7.6	X11
9.7	12,14

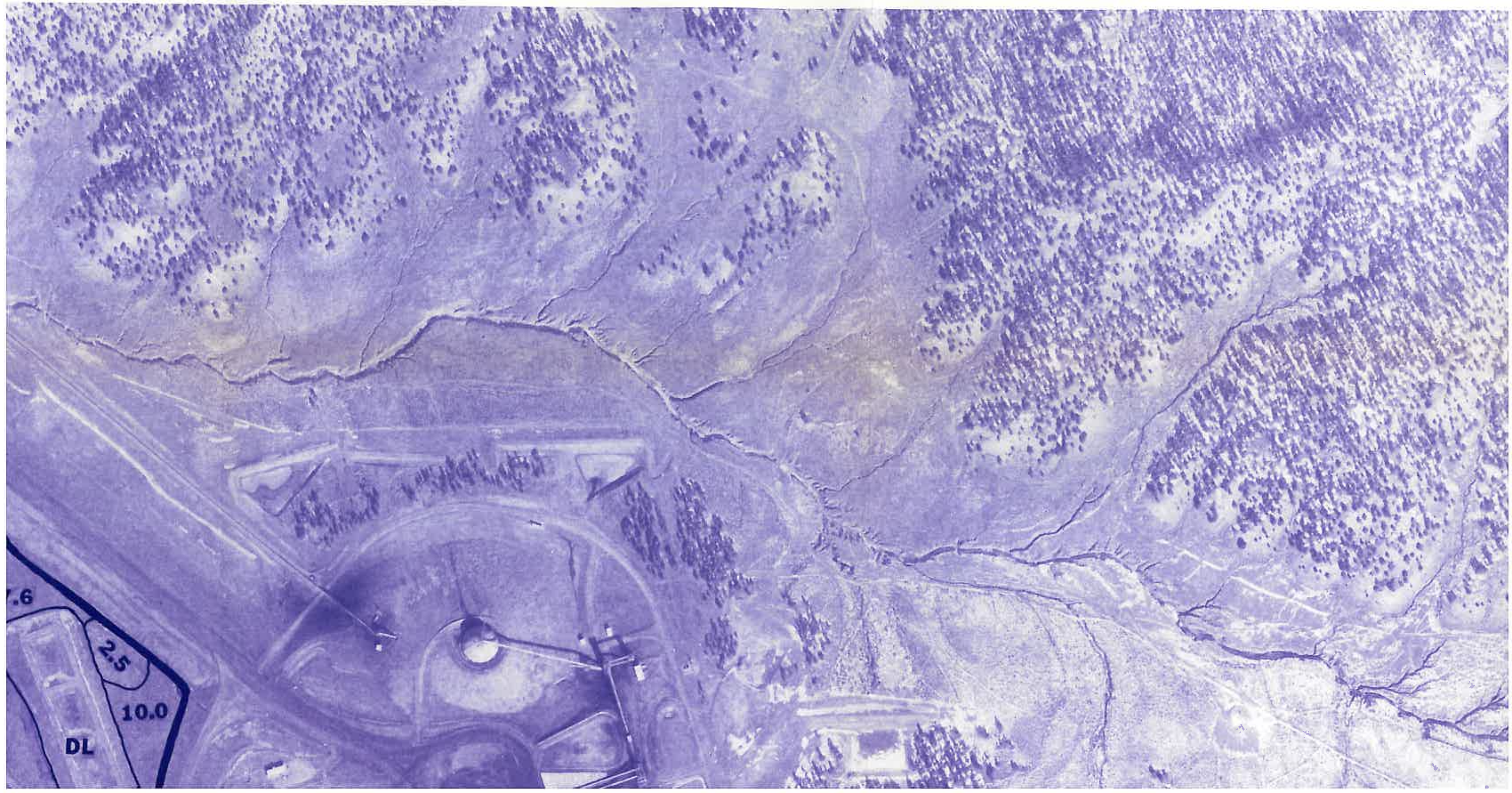




**PEABODY COAL COMPANY  
BLACK MESA-KAYENTA MINE  
DRAWING NO. 85305B**

**LEGEND**

**Average Stripping**



7.6  
2.5  
10.0  
DL

Match (Sheet 6)

