



**J/21  
MINING AREA**

11.6

11.6

11.6

2.5

0

9.7

10.0

9.7


0

Match (Sheet 15)

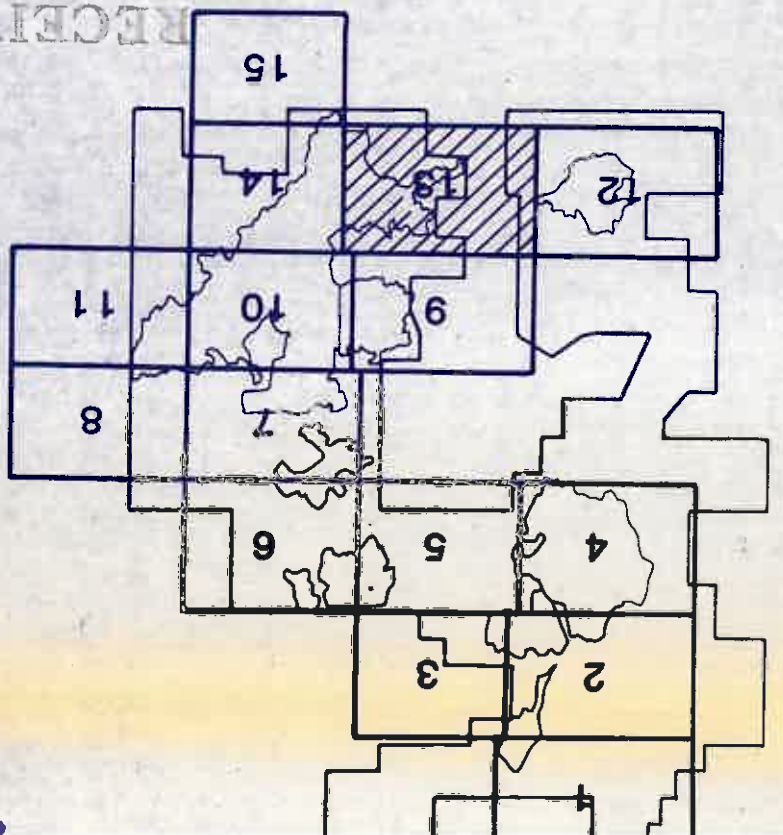




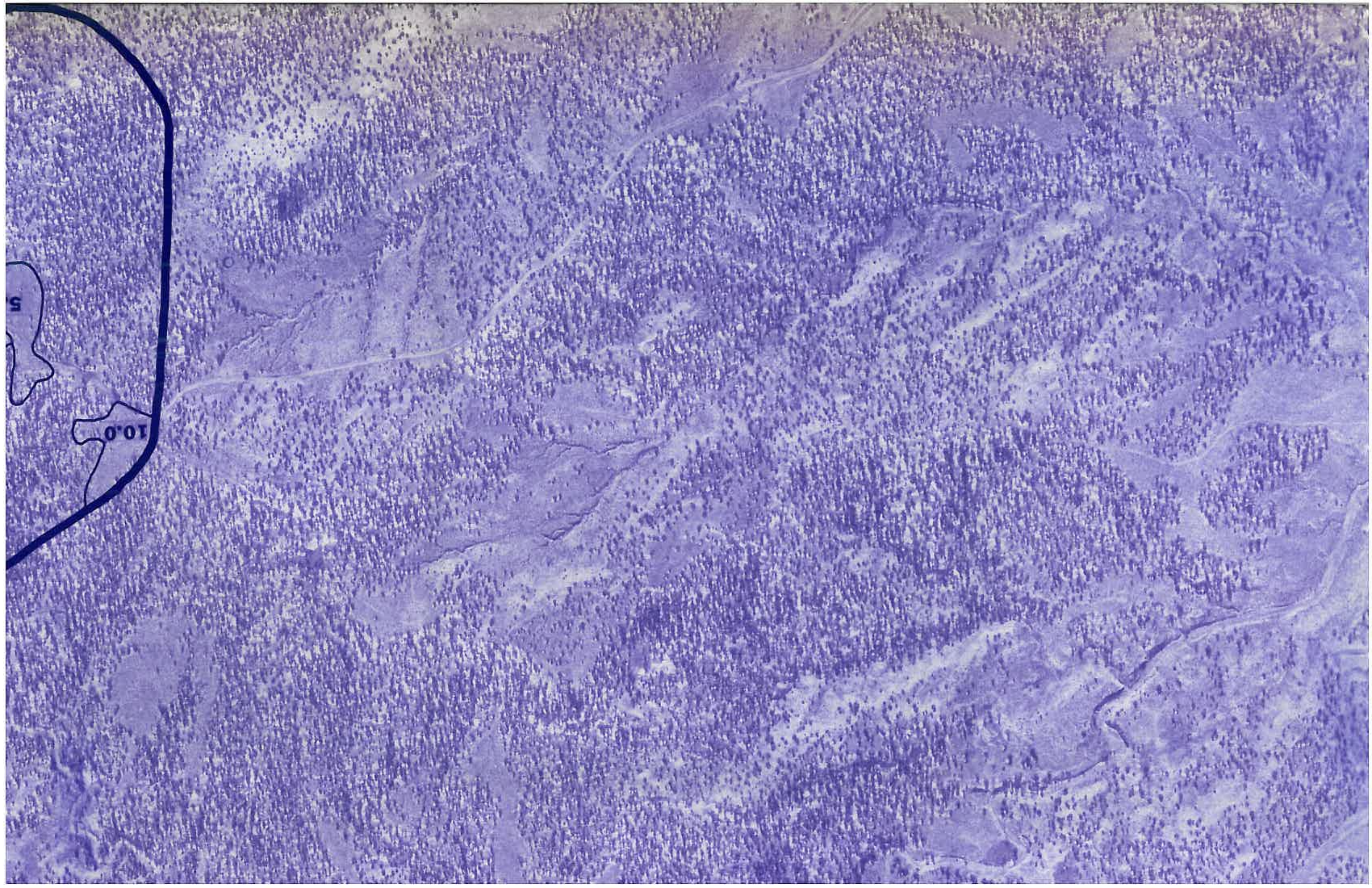


 Prepared by:			
1.	DRAWN BY	DATE	REVISION DESCRIPTION
2.	APP'D BY		
3.			
4.			
C.I. N/A			
SCALE: 1"=400'			
DATE: NOV. 85			
DRAWN BY: PJN			
SHEET NO. 13 of 16			
DRG. No. 853058			
<b>TOPSOIL SALVAGE MAP</b>			
PEABODY COAL COMPANY BLACK MESA-KAYENTA MINE P.O. BOX 625 KAYENTA, ARIZONA 86033			

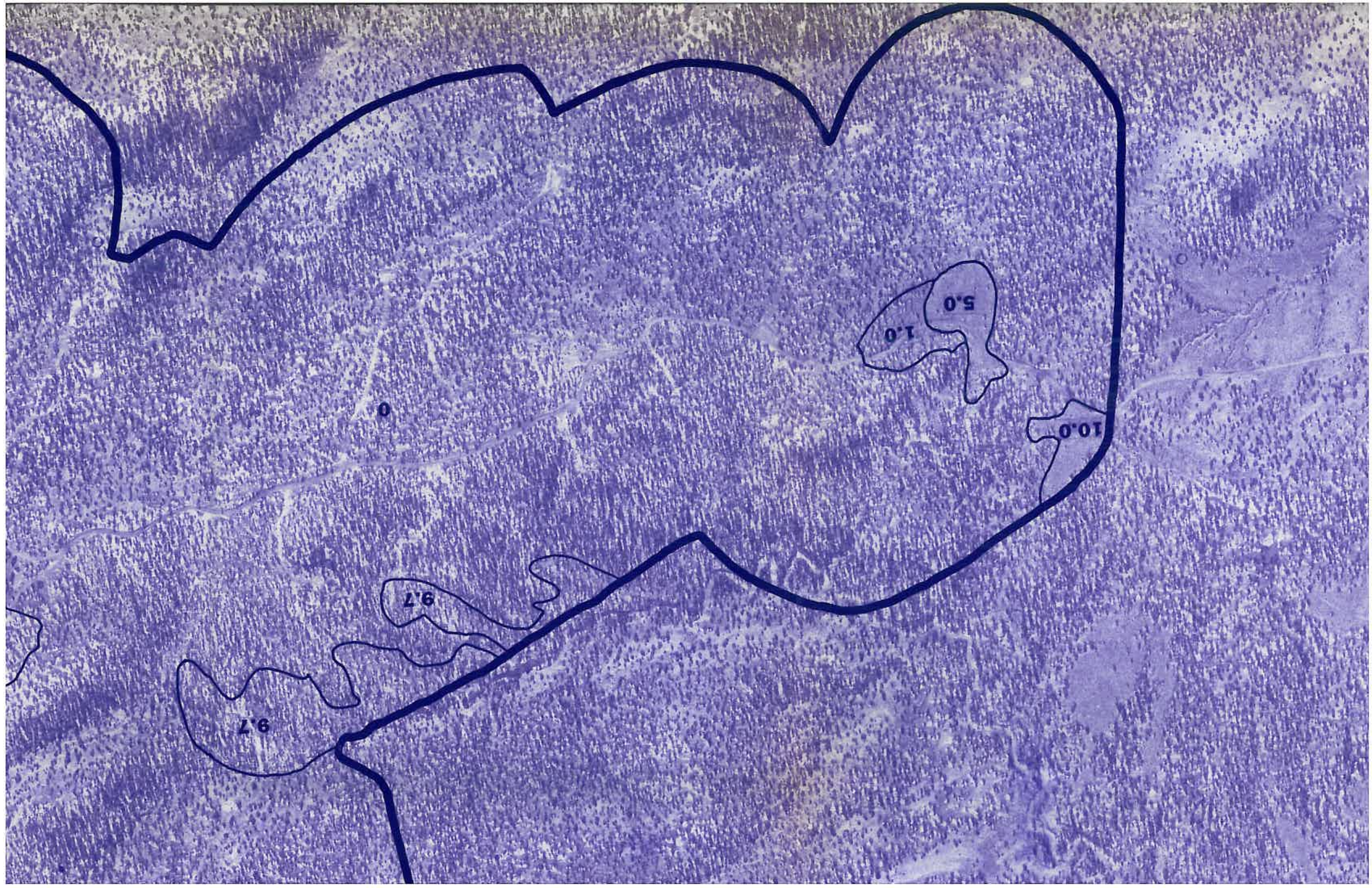
RECEIVED  
 B. M. PHOENIX DIST. OFF.  
 PHOENIX, ARIZONA  
 MAR 2 1986  
 PM 11  
 12:45 PM



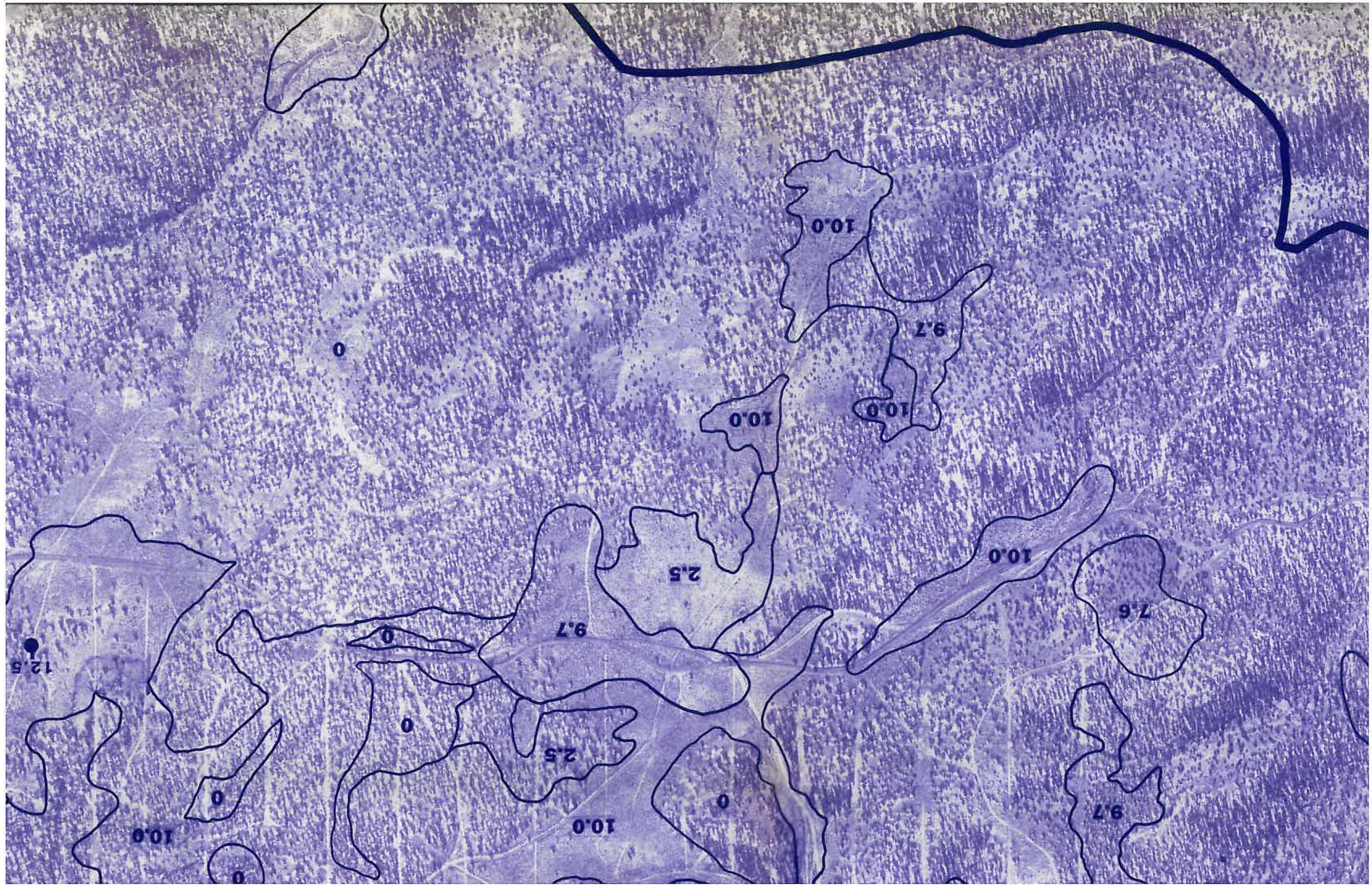
















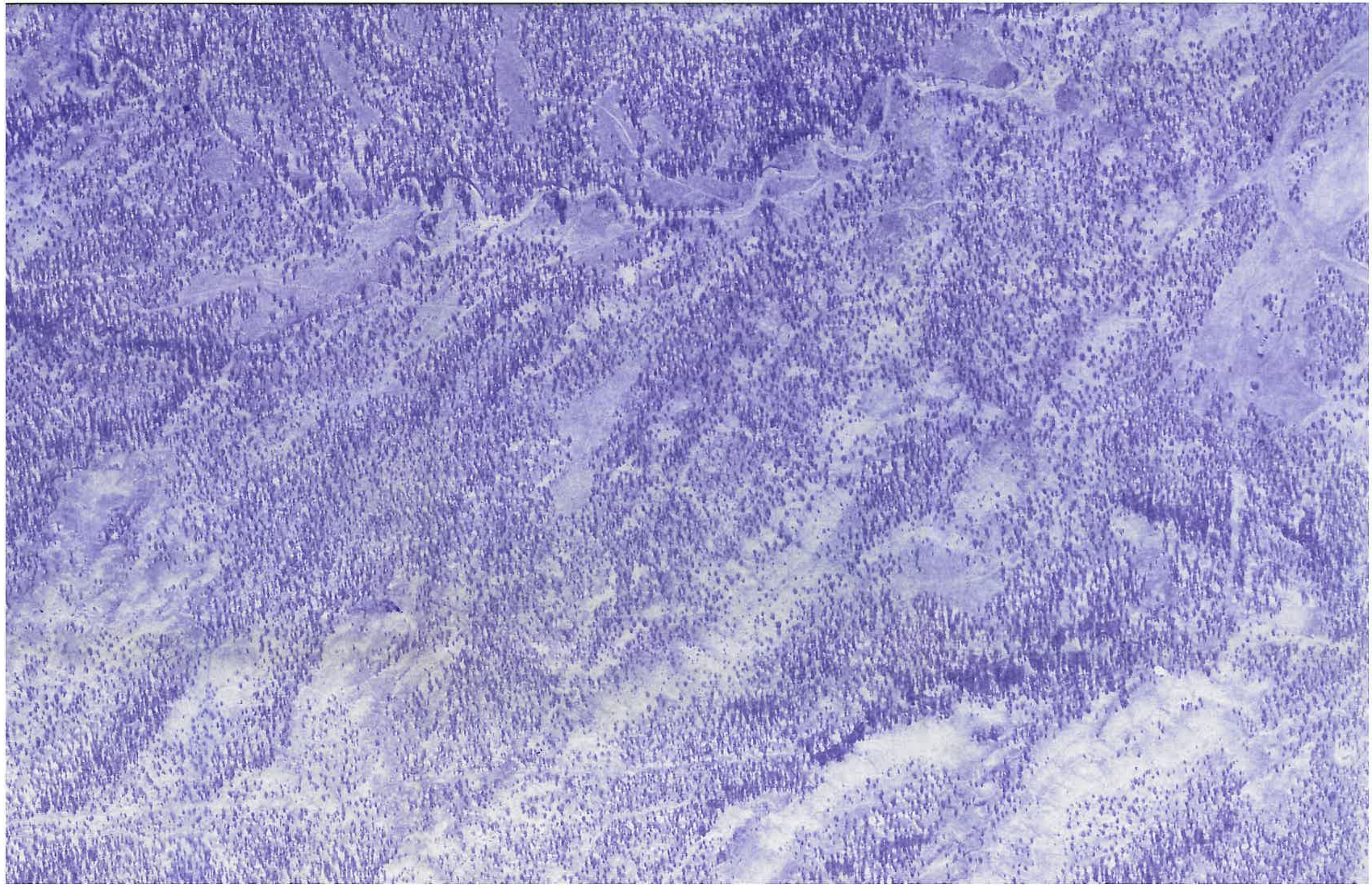
- Soil sampling site (sampled depth)
- Mining advance sequence
- Stripping depth delineation
- Survey area boundary
- Disturbance boundary

<sup>1</sup> See corresponding soil names and symbols - DRAWING NO. 85305A

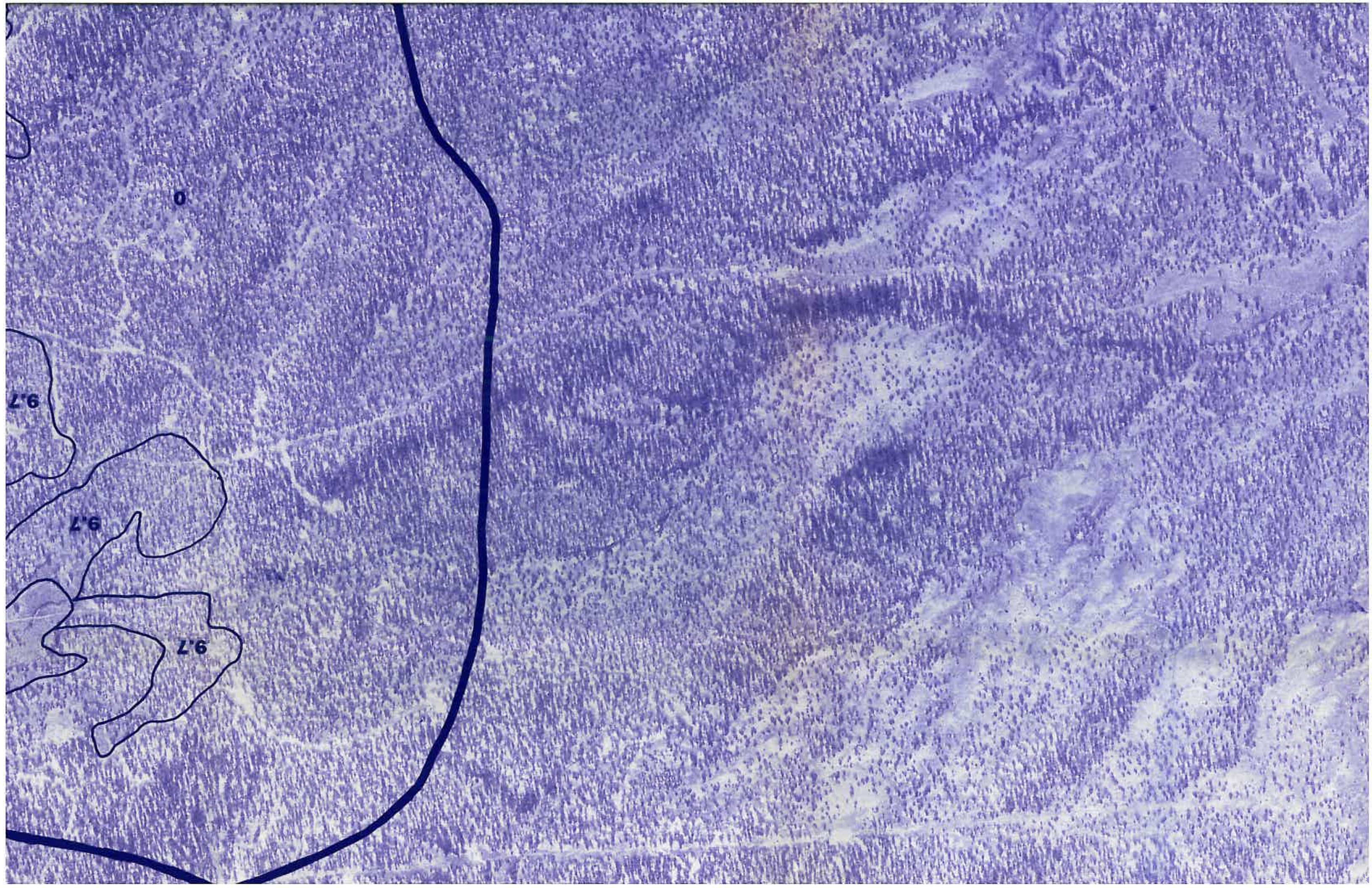
2.9	2.9
5.0	5.0
7.6	7.6
9.7	9.7
10.0	10.0
11.6	11.6
13	13
14.7	14.7
-	TS











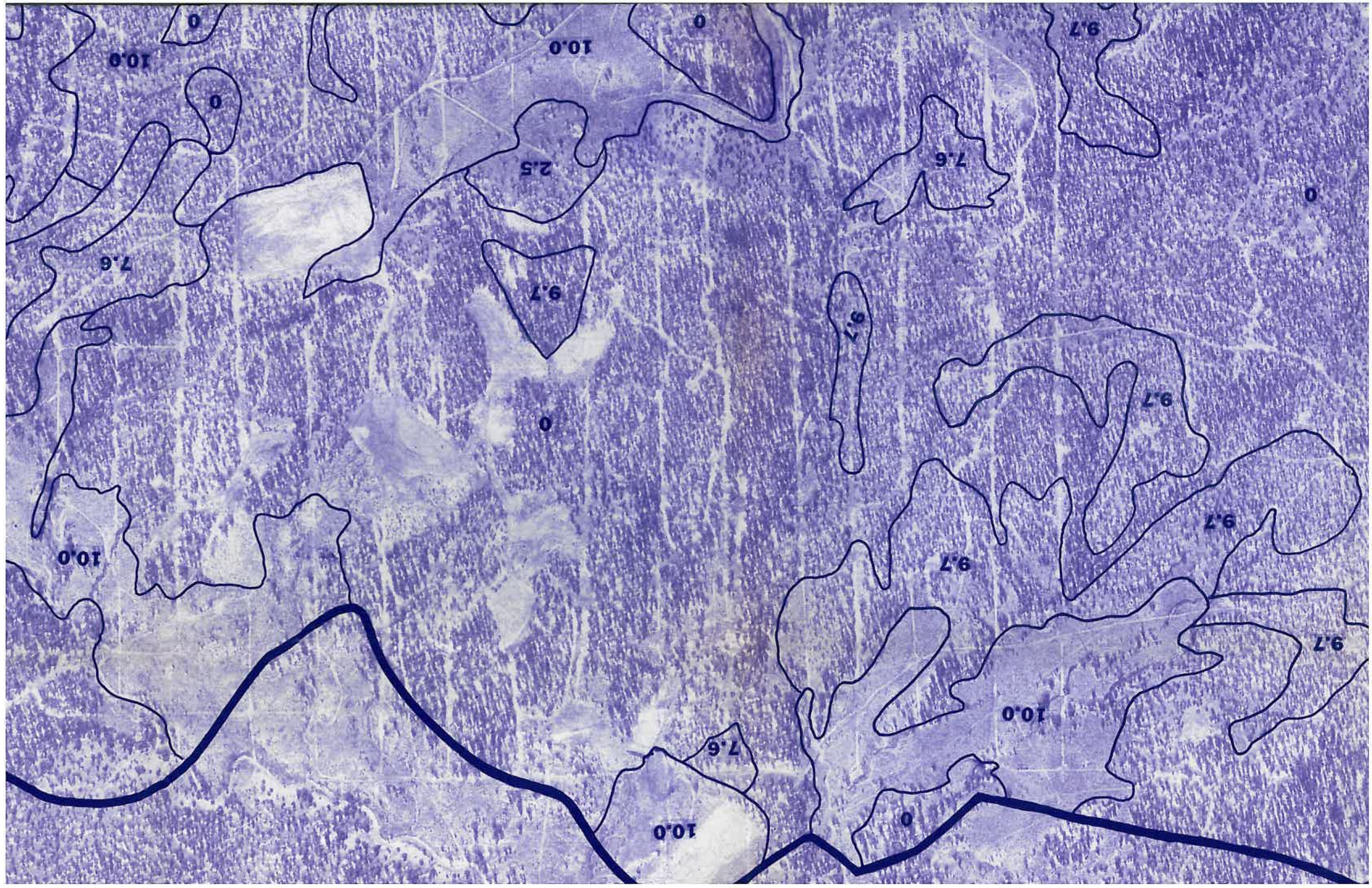
0

9.7

9.7

9.7







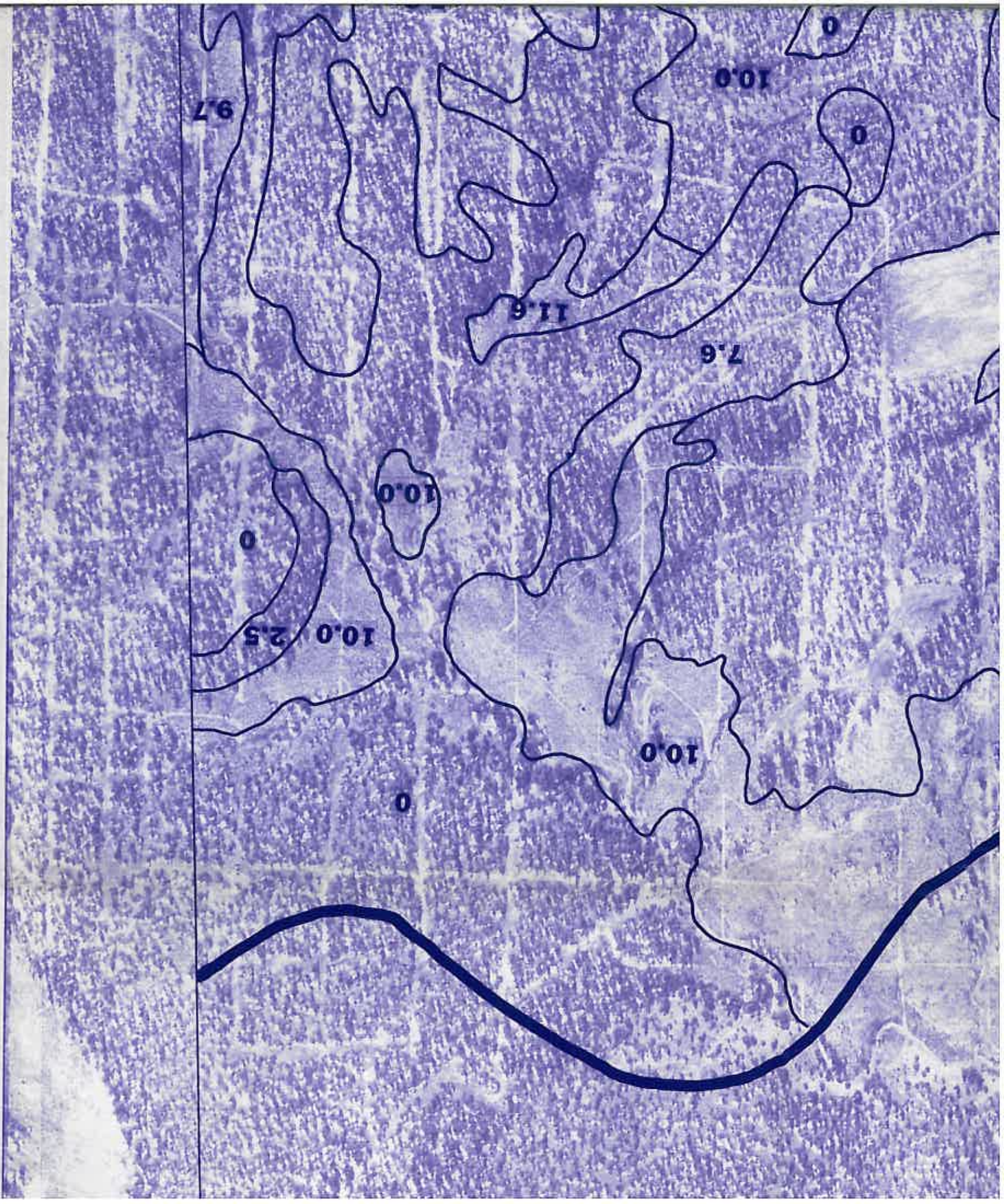
**PEABODY COAL COMPANY**  
**BLACK MESA-KAYENTA MINE**  
**DRAWING NO. 85305B**

**LEGEND**

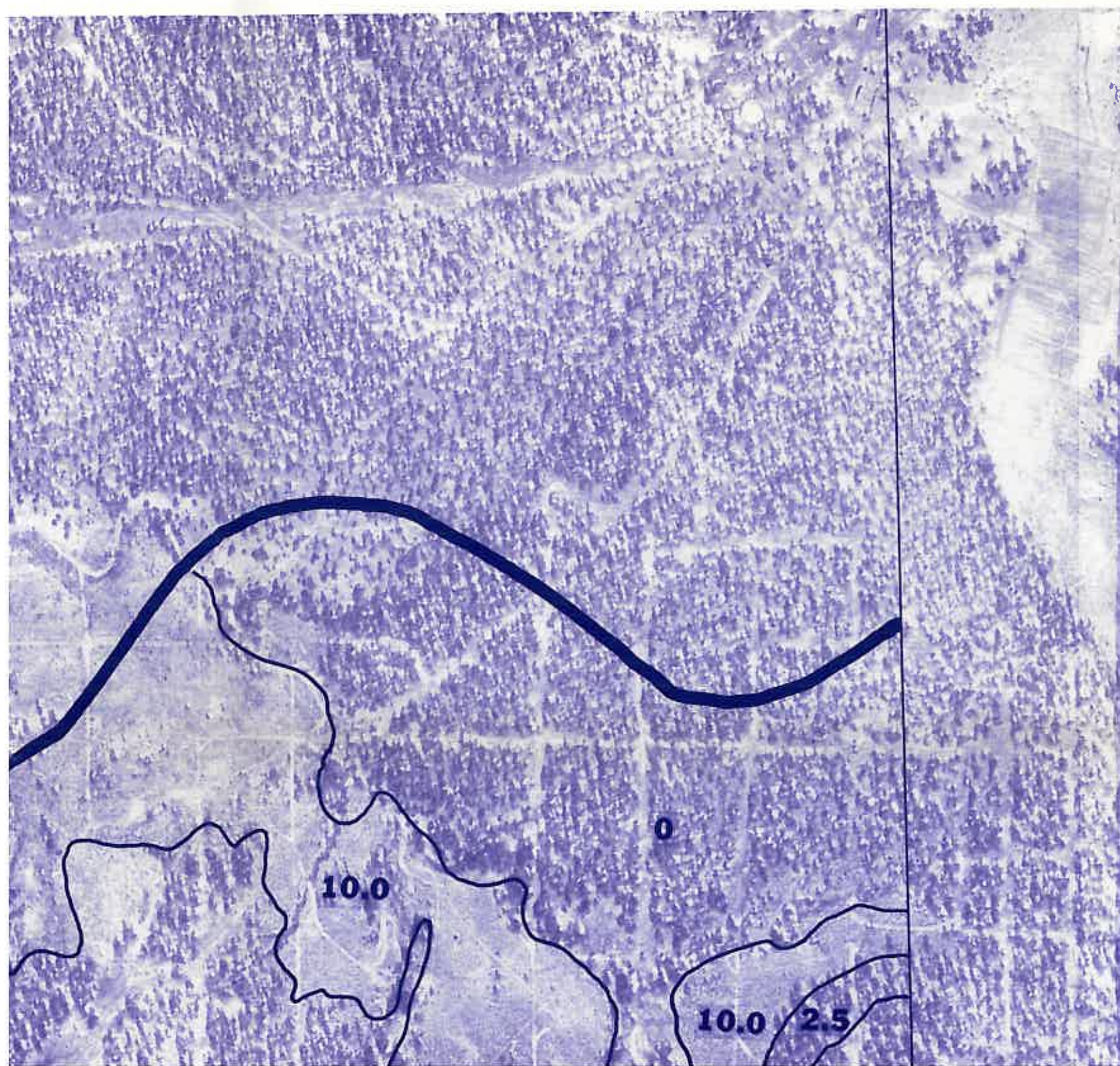
**Average Stripping  
 Depth  
 (feet)**

0	1,3,4,7,16,RW,DL,W
0.5	17
1.0	2
2.5	5,6,G11
5.0	10
7.6	X11

**Map Unit**  
 (all slope phases)







**PEABODY COAL COMPANY  
BLACK MESA-KAYENTA MINE  
DRAWING NO. 85305B**

**LEGEND**



