



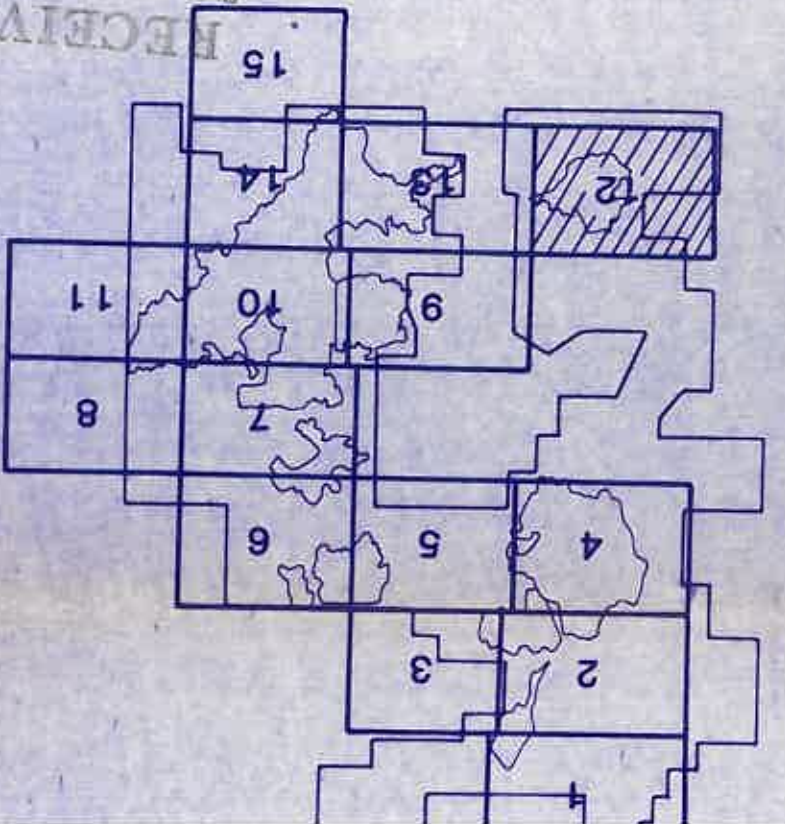
C.I.	REVISION DESCRIPTION	DATE	BY	APP'D
N/A				
1				
2				
3				
4				

**TOPSOIL SALVAGE MAP**

PEABODY COAL COMPANY  
 BLACK MESA-KAYENTA MINE  
 P.O. BOX 625  
 KAYENTA, ARIZONA 86033

DRG No. 86305B  
 SHEET No. 12 of 15  
 DRAWN BY PJN  
 DATE: NOV. 85  
 SCALE: 1"=400'  
 C.I. N/A

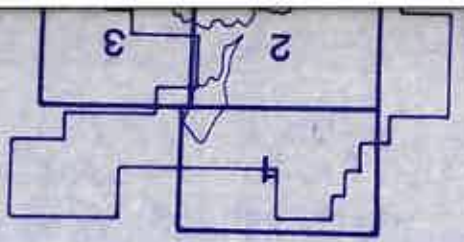
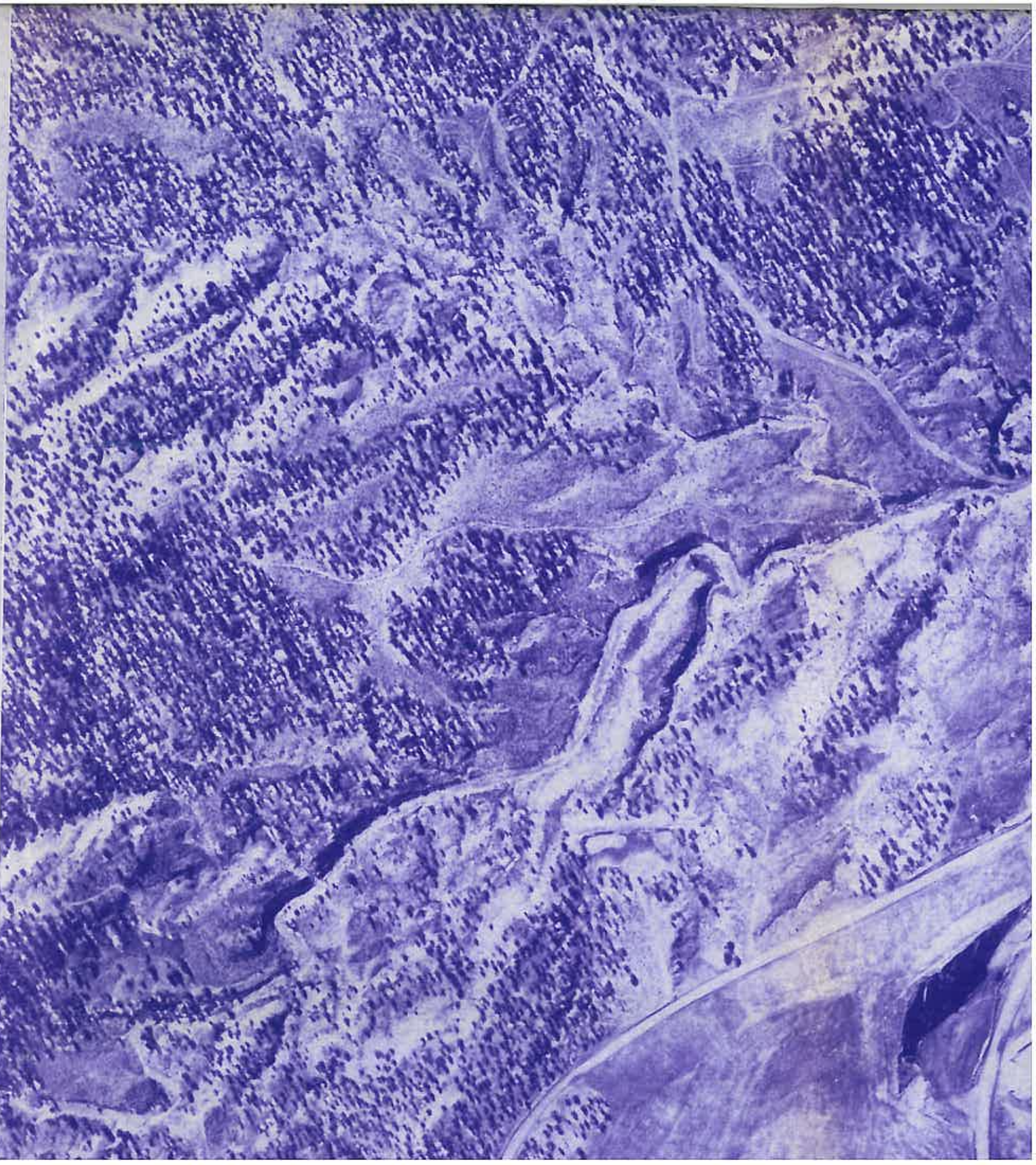
RECEIVED  
 BLM, PHOENIX DIST.  
 PHOENIX, ARIZONA  
 MAR 03 1986









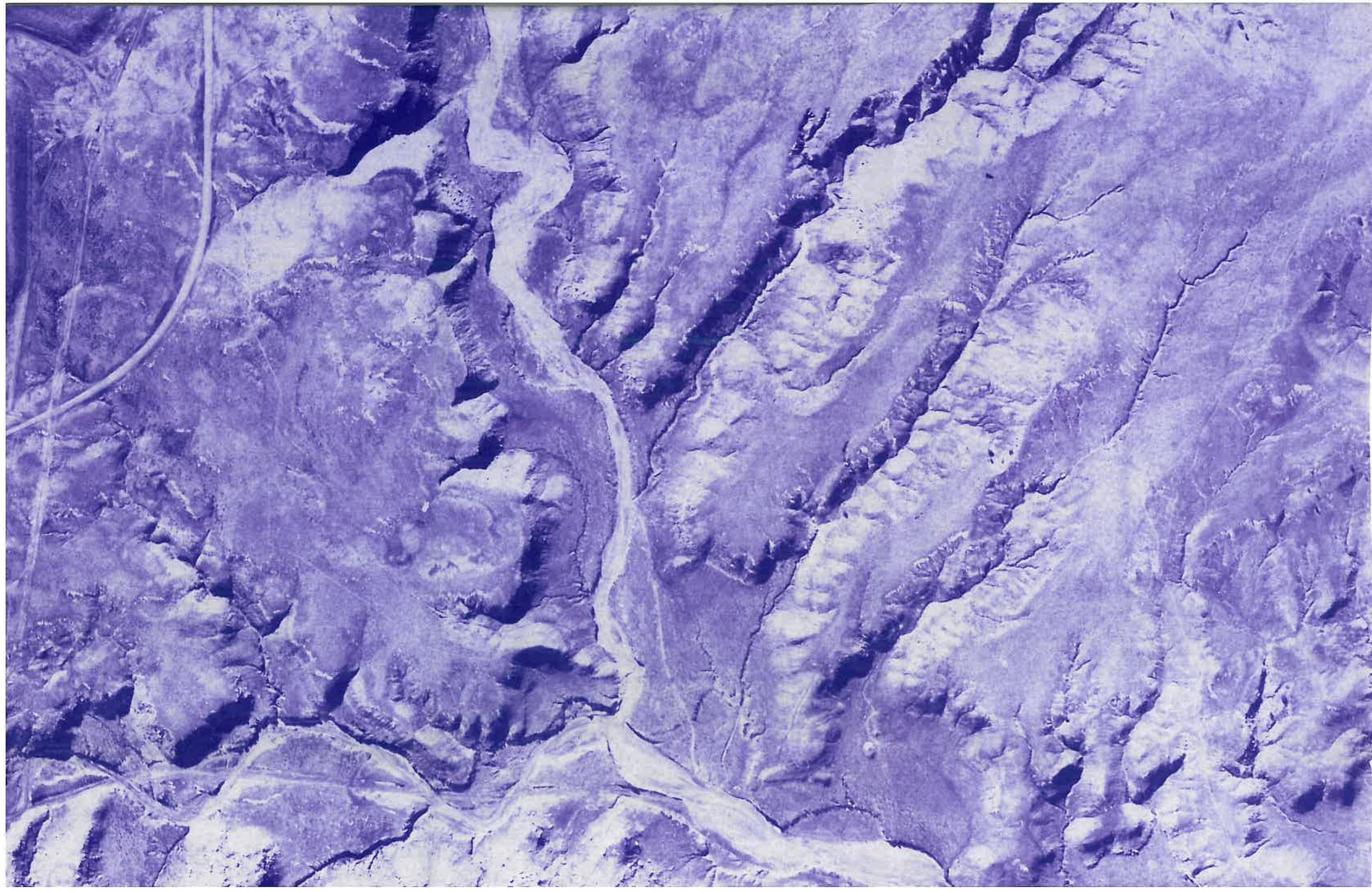



- Soil sampling site (sampled depth)
- Mining advance sequence
- Stripping depth delineation
- Survey area boundary
- Disturbance boundary

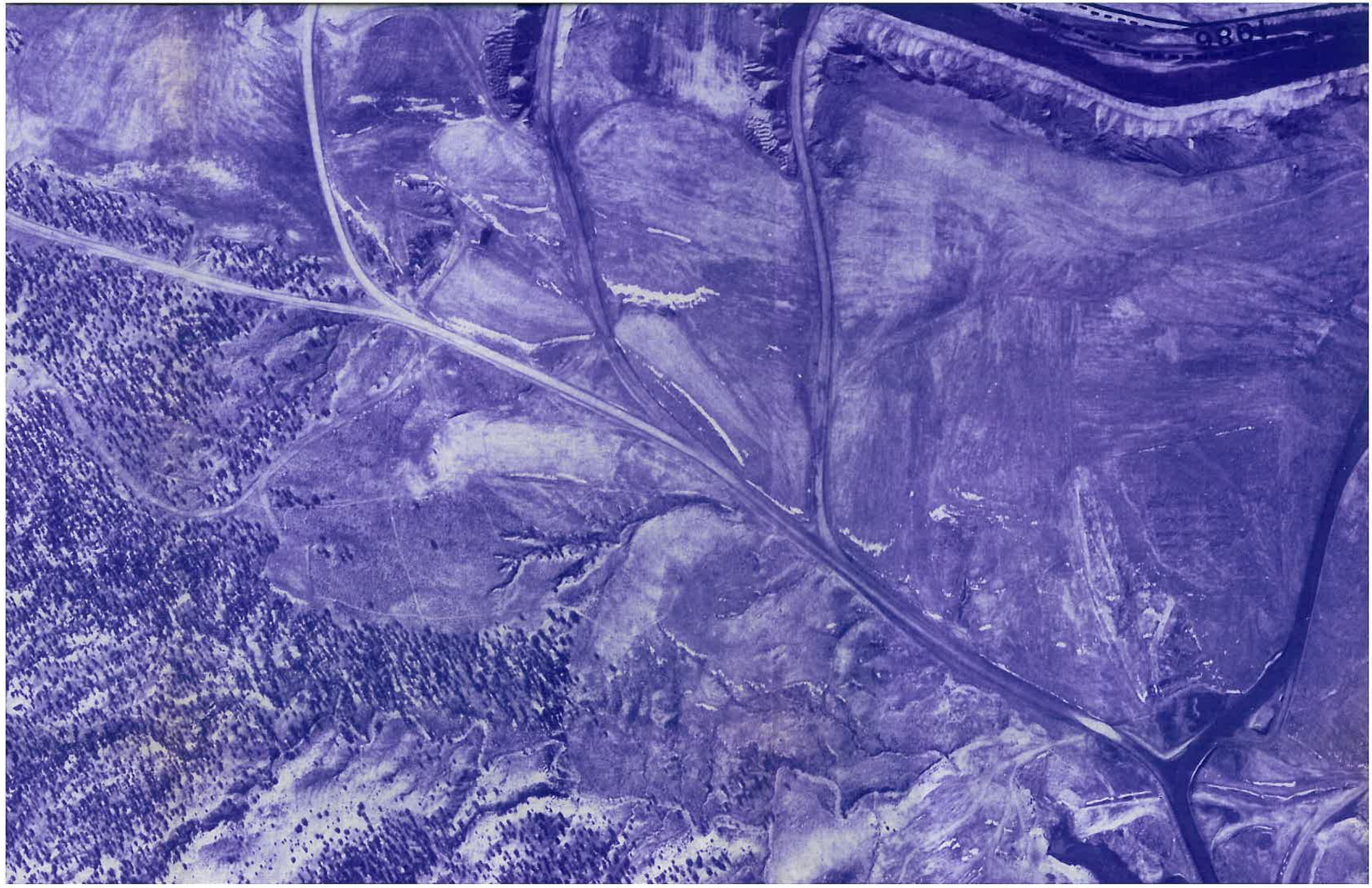
1 See corresponding soil names and symbols - DRAWING NO. 85305A

10	5.0
X11	7.6
12,14	9.7
11	10.0
15	11.6
13	14.7
TS	-







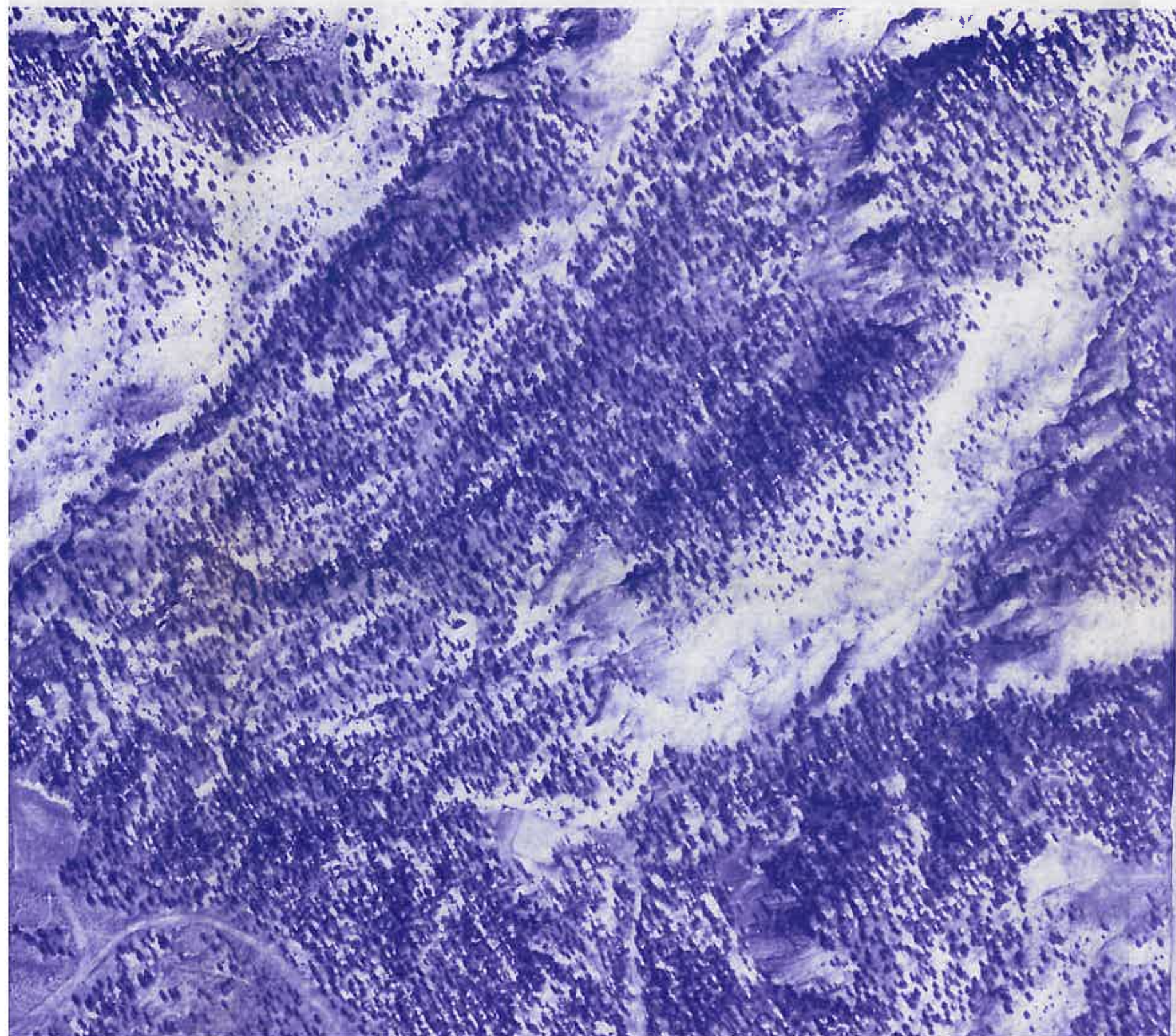


**PEABODY COAL COMPANY**  
**BLACK MESA-KAYENTA MINE**  
**DRAWING NO. 85305B**

**LEGEND**

<b>Average Stripping</b>	<b>Depth</b>
	<b>(feet)</b>
	<b>0</b>
	<b>0.5</b>
	<b>1.0</b>
	<b>2.5</b>
	<b>5.0</b>
	<b>7.6</b>
<b>1,3,4,7,16,RW,DL,W</b>	<b>0</b>
<b>17</b>	<b>0.5</b>
<b>2</b>	<b>1.0</b>
<b>5,6,G11</b>	<b>2.5</b>
<b>10</b>	<b>5.0</b>
<b>X11</b>	<b>7.6</b>
<b>Map Unit</b>	<b>Depth</b>
<b>(all slope phases)</b>	<b>(feet)</b>





**PEABODY COAL COMPANY  
BLACK MESA-KAYENTA MINE**

**DRAWING NO. 85305B**

**LEGEND**



