

21701C

COORD S47631  
E58989

7034.00

7040

7025

7010

6995

6980

6965

6950

6935

6920

6905

6890

6875

6860

15900B

COORD S47989  
E58588

6989.00

100.10

1.80 ROX

102.50

8.60 R1X

115.50

3.40 TROX

42.80

3.60 ROX

47.80

1.60 R1A

113.50

52.20

4.20 R1B

108.50

58.10

4.30 RWZ

142.30

1.30 T6A

86.80

1.20 T0A

176.50

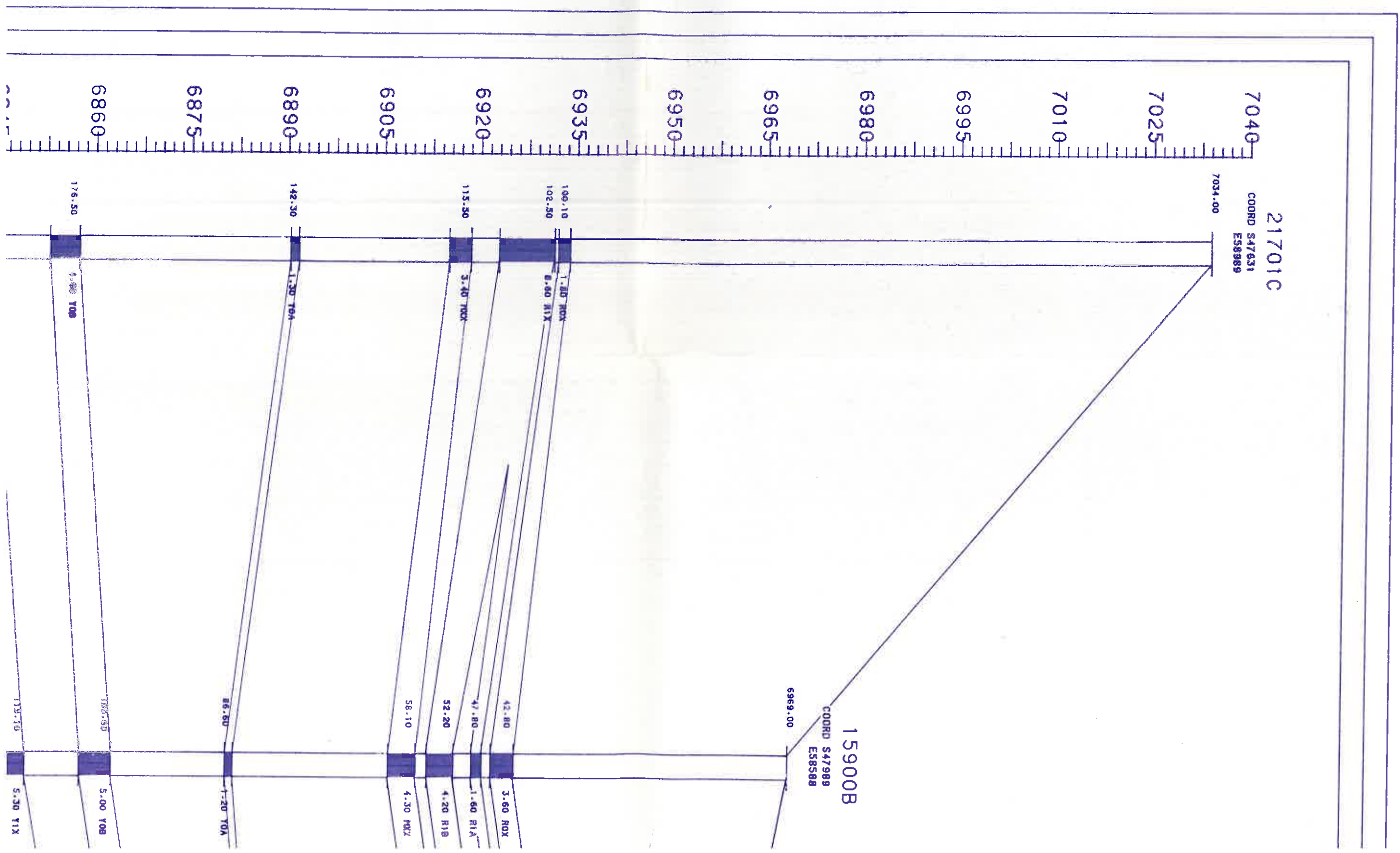
6.80 T0B

126.50

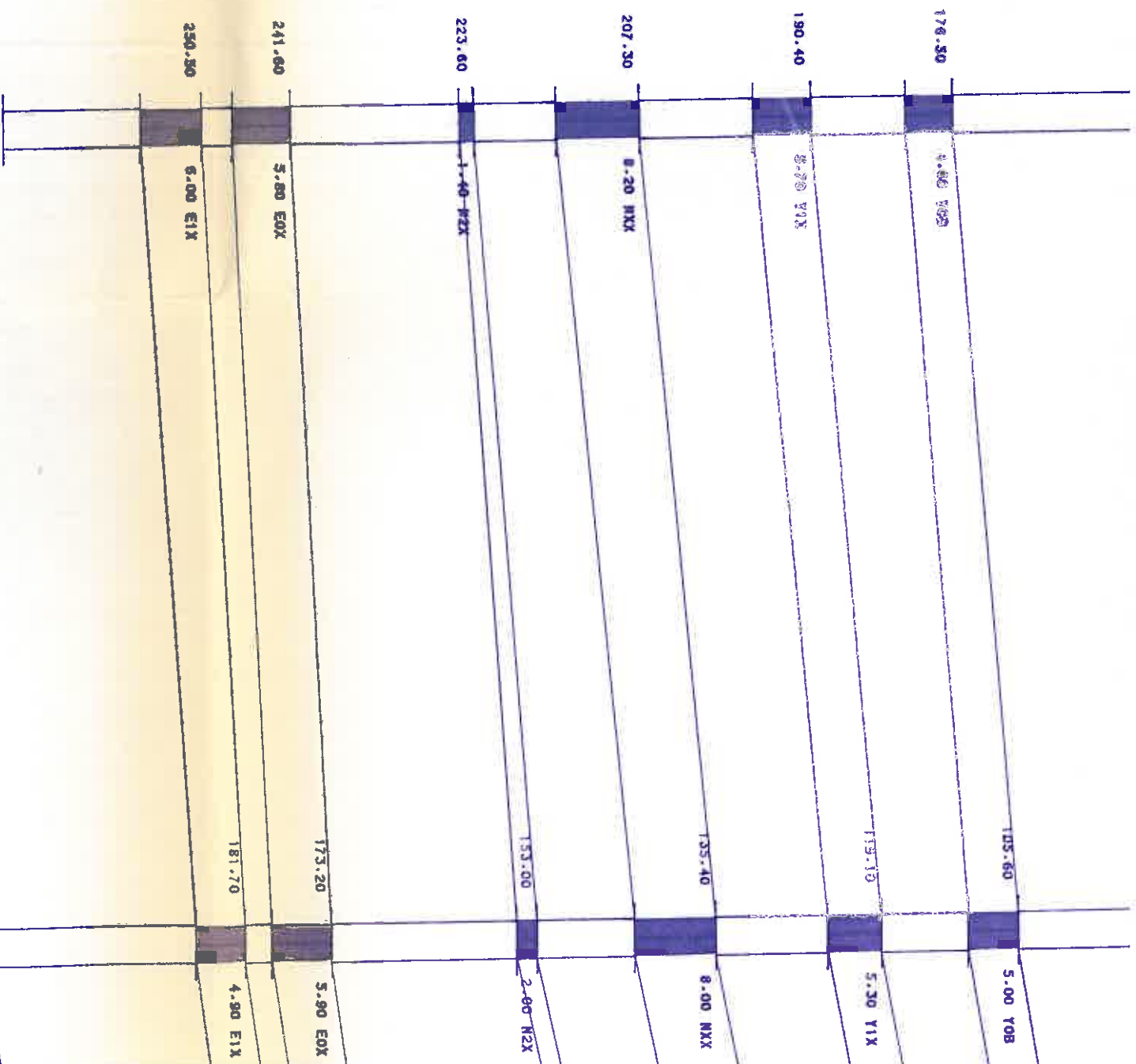
5.00 T0B

139.50

5.30 T1X



6870  
6860  
6845  
6830  
6815  
6800  
6785  
6770  
6755  
6740  
6725  
6695  
6680



0 100 200 300 400 500 600  
 SCALED TRAVERSED DISTANCE BETWEEN  
 ADJACENT HOLES IS TRUE

15900B

COORD S47989  
E58588

6969.00

CROP

3.60 ROX

1.60 R1A

4.20 R1B

4.30 R1X

42.80

47.80

52.20

58.10

NONMINABLE 2

86.80

1.20 T0A

105.80

5.00 T0B

113.70

5.30 T1X


RECOVERY




REVERSED DISTANCE BETWEEN HOLES IS TRUE



TD = 260.000






TD = 260.000

15900B

COORD S47989  
E58588

9.00




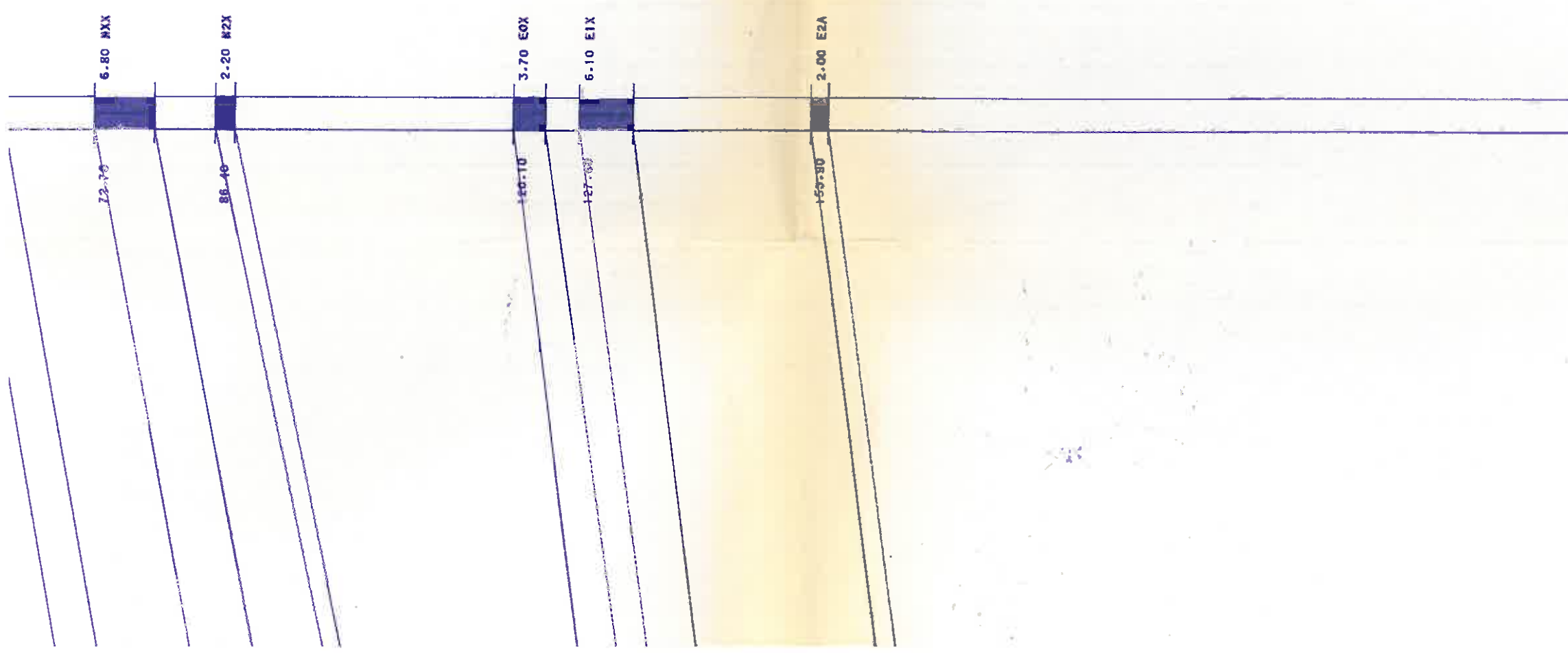
NONMINABLE?

56.60 1.20 Y0A

105.60 5.00 Y0B

119.10 5.30 Y1X





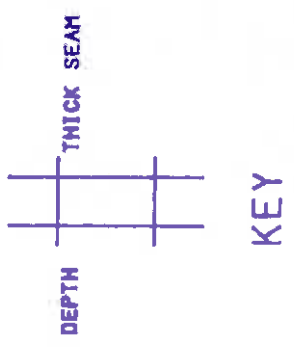
TD = 240.000



Professional Engineer (Civil)  
 18782  
 JAMES GARY  
 SCHLENYOGT  
 State of Arizona  
 License No. 18782  
 State of Arizona  
 U.S.A.

*James Gary*

SEP 12 1986



PEABODY COAL COMPANY

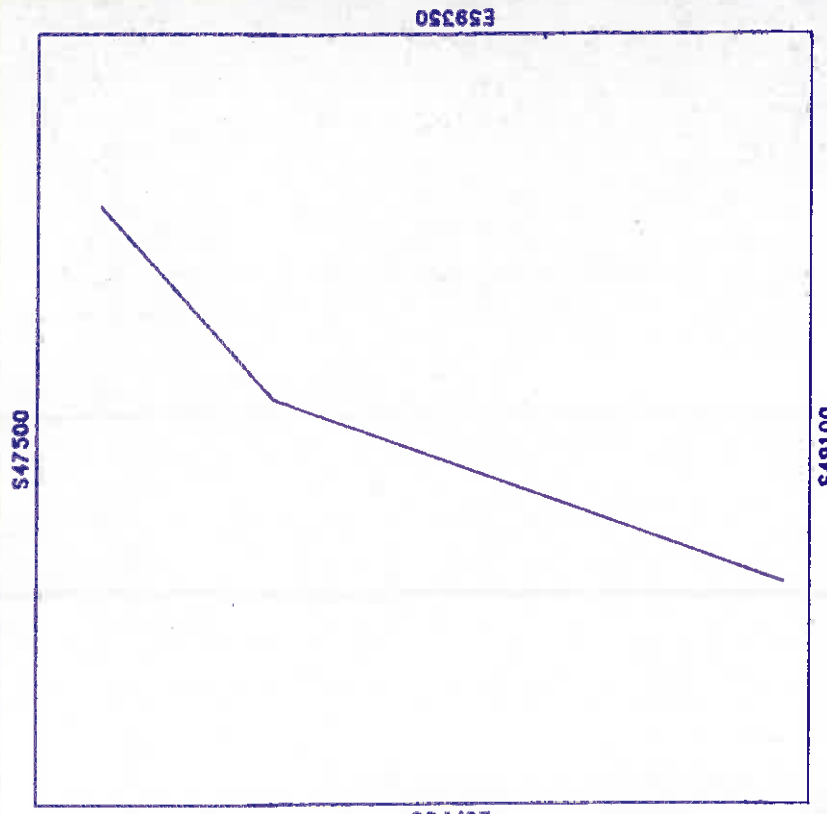
DRILL LOG CROSS-SECTIONS

TYPICAL GEOLOGICAL  
 CROSS SECTION  
 J21 AREA # 5

RECEIVED  
 SEP 22 1986  
 BUREAU OF LAND MANAGEMENT  
 PHY. DO - DIV. OF MINERALS

VERTICAL SCALE: 1" = 15.00'  
 HORIZONTAL SCALE: 1" = 100.00'

DATE: 6/12/86 SEP 3 1986



21700C

COORD S49045  
ESB208

