

S19000

E51400

E58800

S26400

24154B

COORD S25017
E58604

6795.00

51.70 5.40 YOX

59.60 2.00 YIX

94.30 4.60 NOX

101.10 3.20 NIX

24136B

COORD S24380
E56983

6705.00

23981B

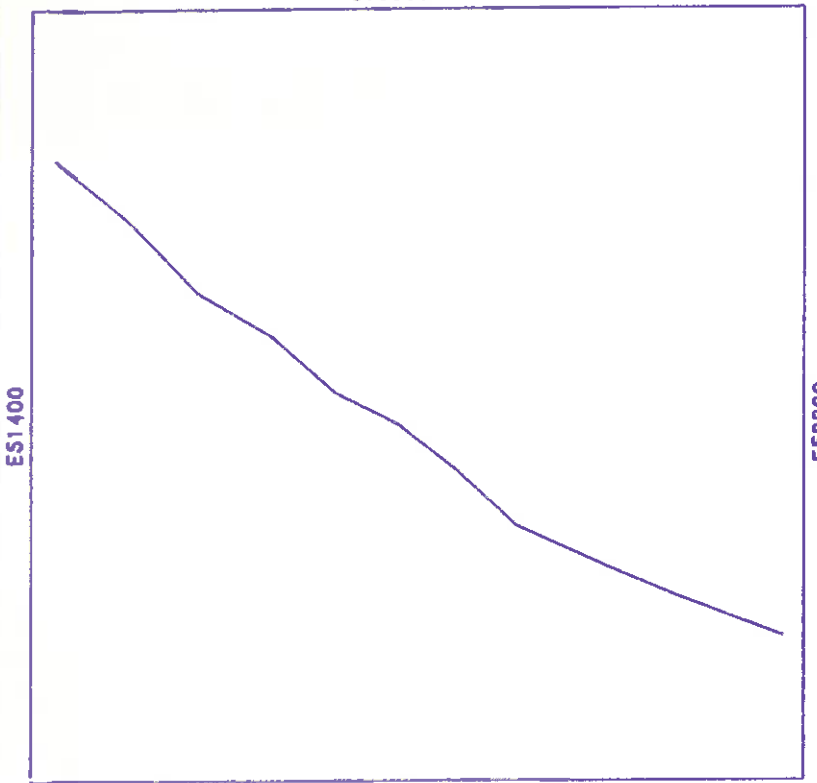
COORD S24650
E57628

6692.00

22.80 3.60 EOX

43.50 2.30 EOX

36.10 3.70 EIX



23901B

COORD S22681
E54306

6744.00

FACE

28.40	2.10	NOA
33.80	2.90	NOB
38.50	2.10	NIX

CROP

23966B

COORD S23957
E56047

6747.00

24120B

COORD S23411
E55450

6720.00

4.20	1.70	NOA
6.50	3.10	NOB
11.60	3.10	NIX

CROP

31.70	5.00	NOX
38.70	2.50	NIX

6705.00

24118B

COORD S22981
E54901

6690.00

MINABLE | NON MINABLE

26.30	2.00	EOA
-------	------	-----

53.20	1.80	EOA
-------	------	-----

89.50	1.30	EOA
91.50	0.90	EOB

91.90	6.80	EOX
-------	------	-----

43.00

23186B

COORD S21022
E52314

6821.00

23194B

COORD S21730
E52994

6731.00

23781B

COORD S22138
E53692

6719.00

ORIGINAL GROUND SURFACE

83B

1447
1619

1-1-80 HIGHWALL

115.60

1.10 NOB

31.50

1.00 NOB

NONMINABLE

MINABLE

NONMINABLE

4.20

2.50 NOA

14.90

2.80 NOB

19.60

2.30 H+X

1.90 NOB

155.00

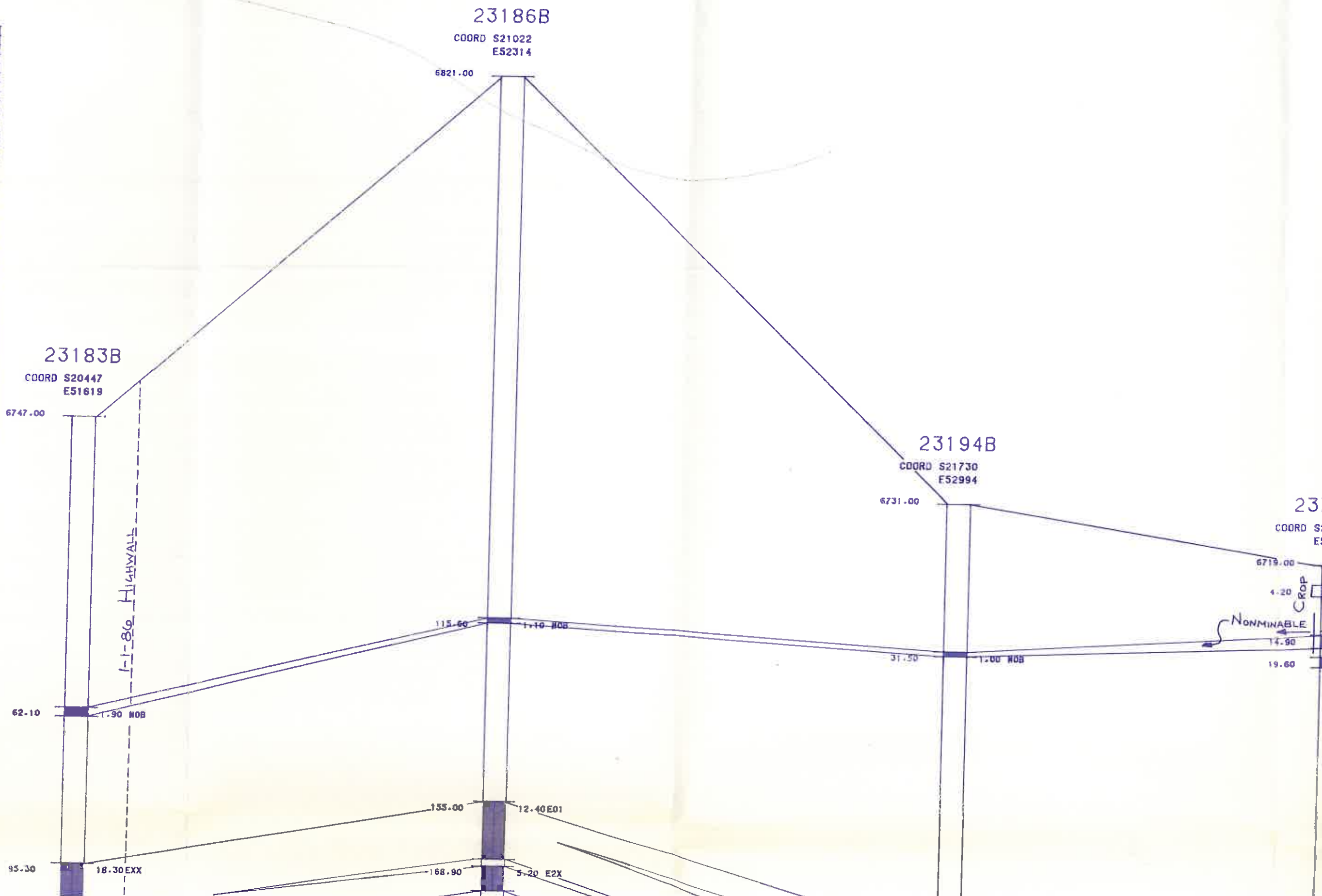
12.40E01

18.30EXX

198.90

5.20 E2X

67



ADJACENT TRAVERSED DISTANCE BETWEEN
SCALED TRAVERSED DISTANCE BETWEEN

0 200 400 600 800 1000 1200 1400 1600 1800 2000 2200 2400 2600

6510
6530
6550
6570
6590
6610
6630
6650
6670

TD = 122.000

TD = 120.000

TD = 180.000

TD

5.80 E2X
5.20 E1X

6.10 E0X

109.30
103.40

93.00

5.30 E2X

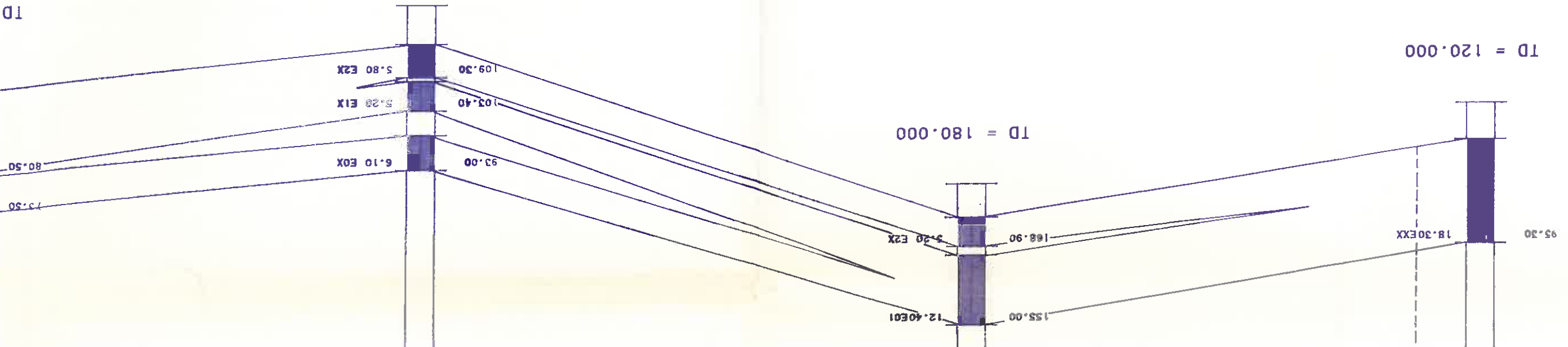
12.40 E01

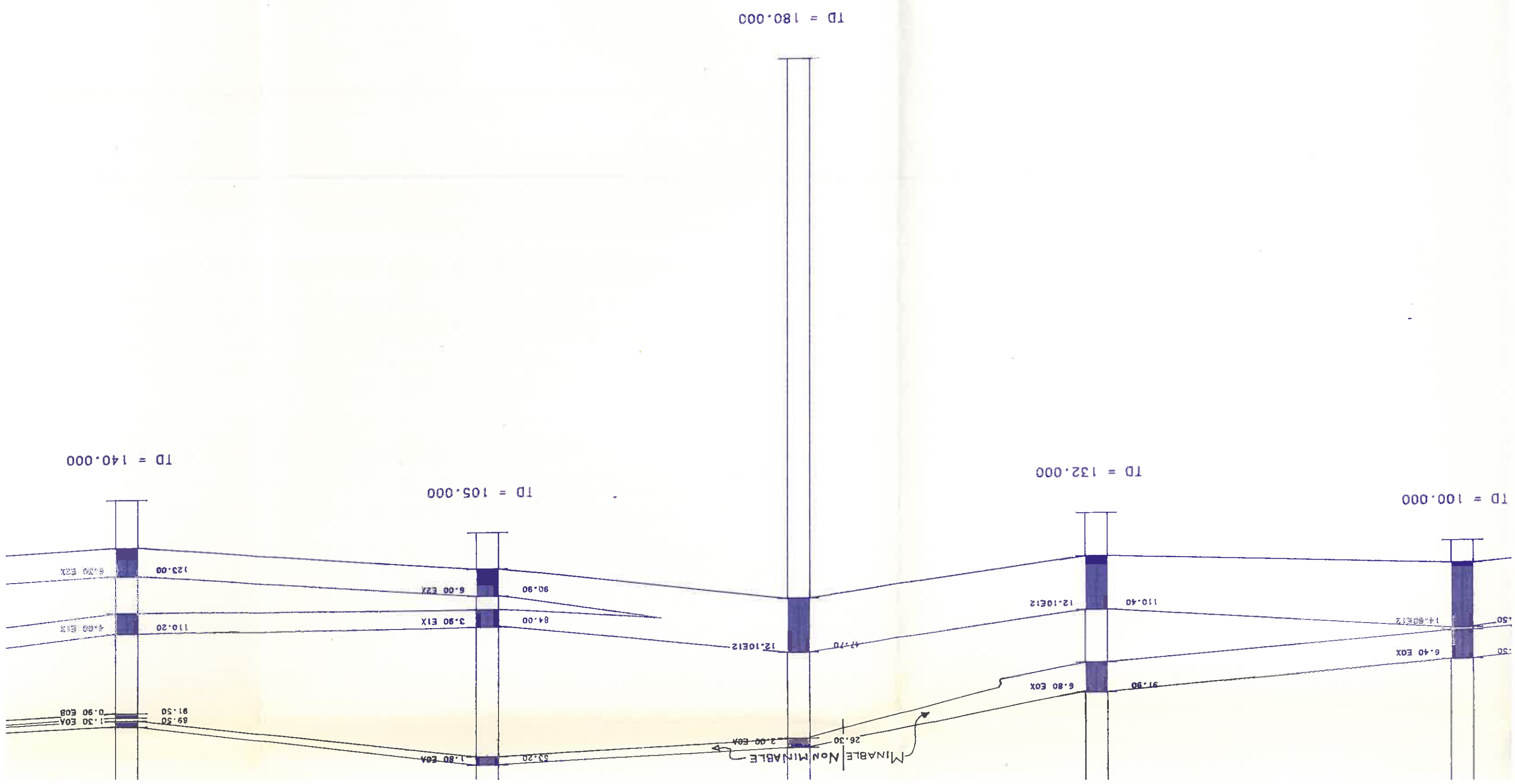

168.90

155.00

18.30 EXX

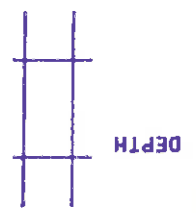
95.30



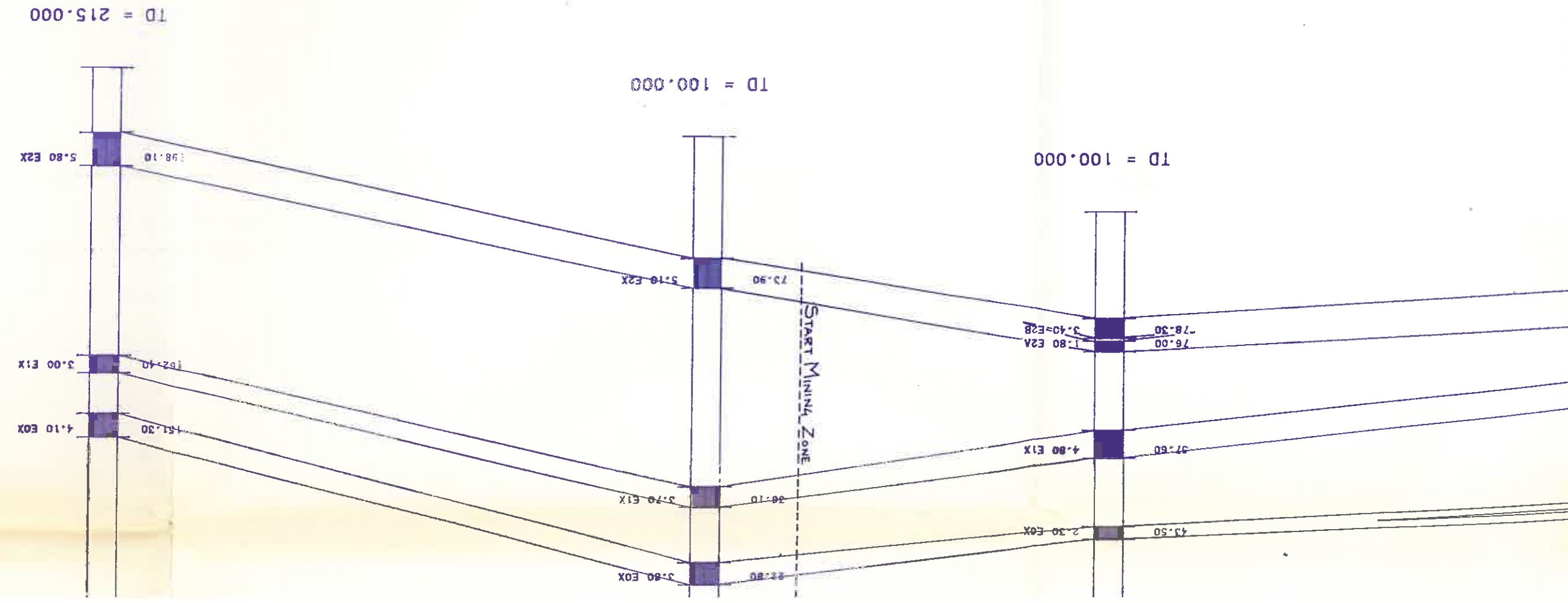




PEABODY COA
 DRILL LOG CROSS SECTION
 TYPICAL GEOLOGIC
 CROSS SECTION
 J-16 AREA # 2
 VERTICAL SCALE: 1"
 HORIZONTAL SCALE: 1"
 DATE: 6/11/88

KEY

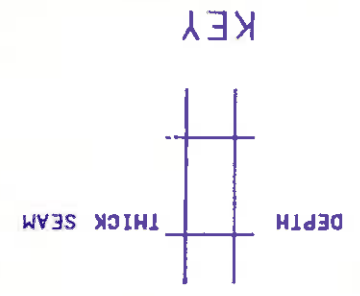



SEP





PEABODY COAL COMPANY
 DRILL LOG CROSS-SECTIONS
 TYPICAL GEOLOGICAL
 CROSS SECTION
 J-16 AREA # 2
 VERTICAL SCALE: 1" = 20.00'
 HORIZONTAL SCALE: 1" = 200.00'
 DATE: ~~6/11/86~~ SEP 3 1986



SEP 12 1986



TD = 215.000

TD = 100.000

TD = 100.000

