

# ENERGYLINE INC.

PROPERTY  
WELL #:  
FIELD:  
COUNTY:  
STATE:

PRESADOY COAL COMPANY  
#2005 CORP  
BLAKE MESA  
NAVAJO  
ARIZONA

LOCATION: N - 6  
SEC. 10P, R0E.

PERMANENT DATA: GROUND LEVEL  
LOG MEASURED FROM:  
DRILLING MEASURED FROM:

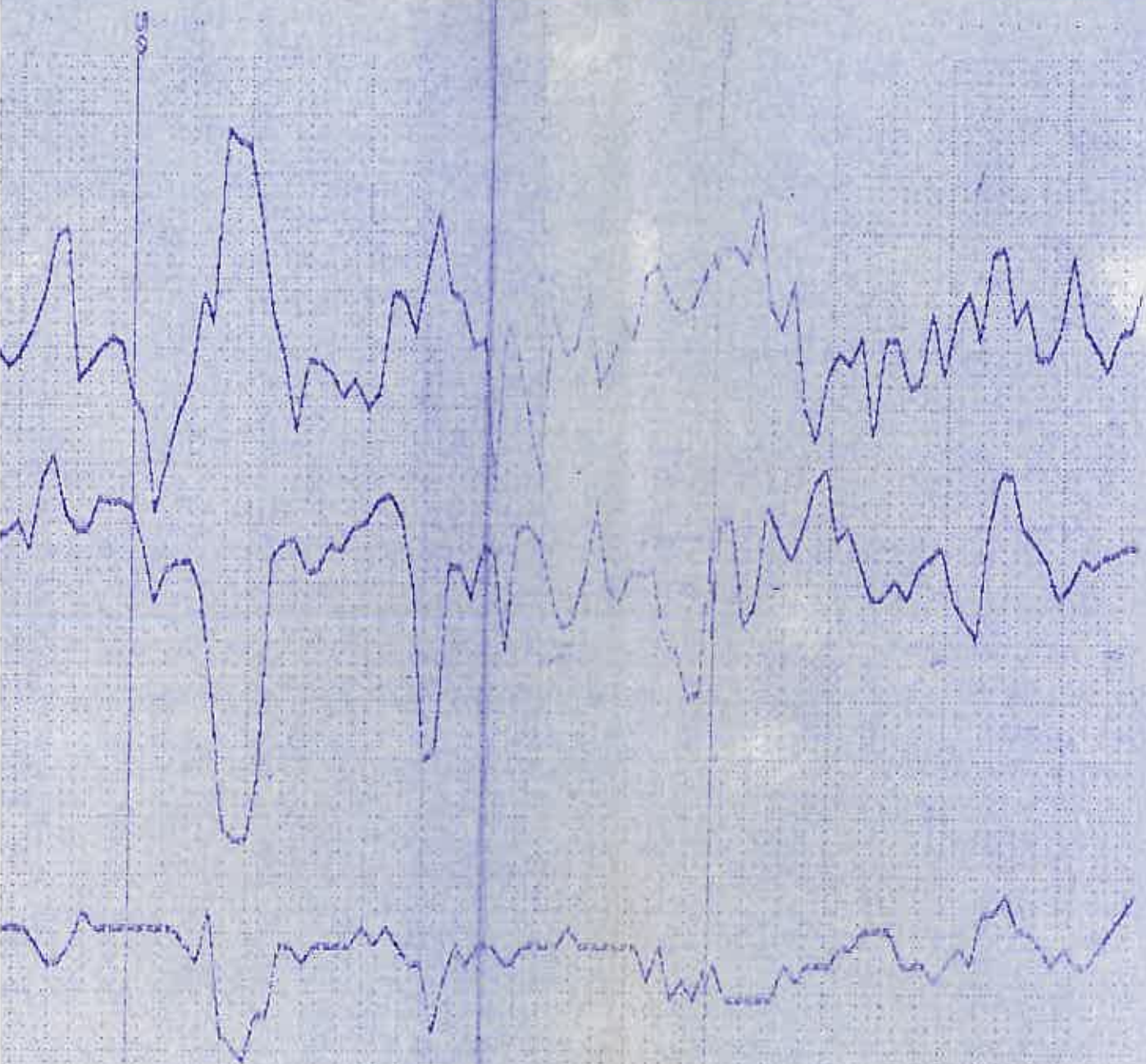
G.L. G.L.

ELEVATION:

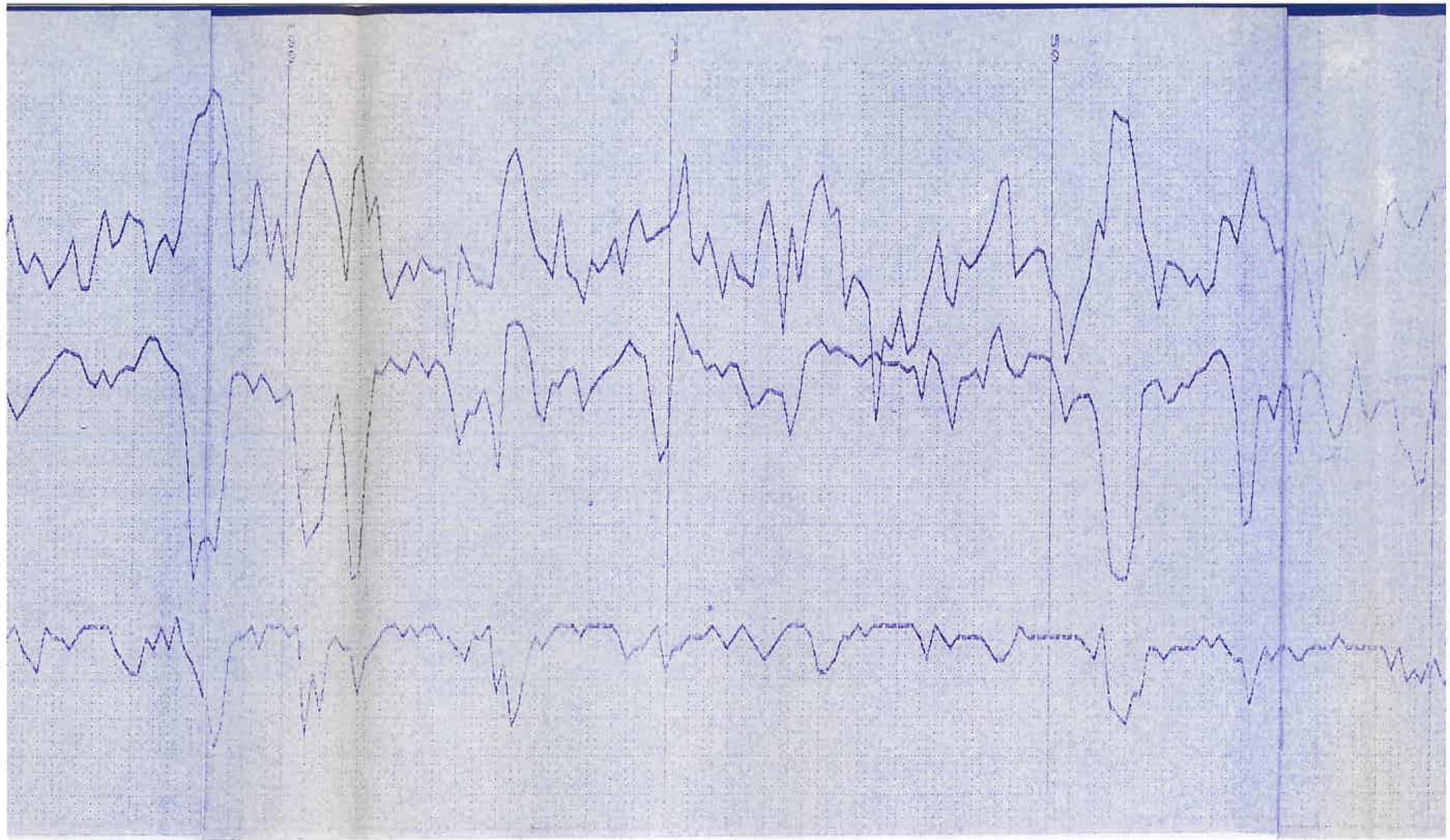
DATE: 110586  
RUN #: ONE  
DEPTH-DRILLER: 222  
DEPTH-LOGGER: 232  
BTM LOG INT.: 221.5  
TOP LOG INT.: 5.5  
FLUID LEVEL: SEE LOG  
TIME SINCE CIRC.: 30 MINUTES  
BIT SIZE: 4 1/2  
TYPE FLUID: WATER  
DRILLER'S NAME: JIM ELLIOTT  
TRUCK #: QLS#110749  
RECORDED BY: JERRY BULLARD  
WITNESSED BY: ROY WILSON

G/R COUNTS/IN.  
TOOL TYPE:  
TOOL SERIAL #  
CALIBRATION BLOCKS:  
ALUMINUM:  
MAGNESIUM:  
LOCITE:  
WATER FACTOR:  
TAIL FACTOR:  
CRYSTAL SIZE:  
FINE CONSTANT:  
LOGGING SPEED:  
TIME CONSTANT  
REPEAT SECS.:  
COMMENTS

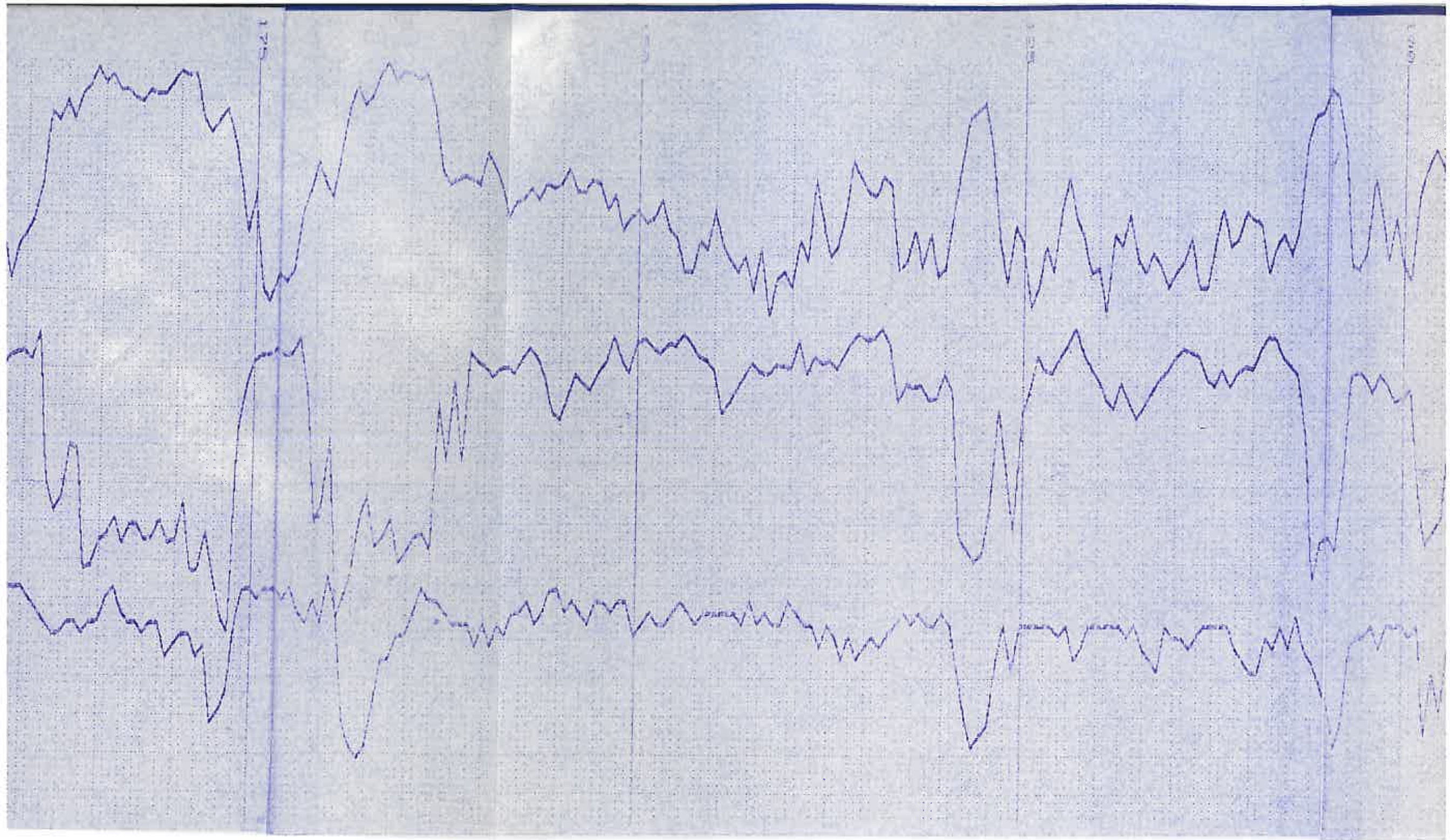
20 C.P.S.  
HIGH RESOLUTION  
RCH-41170/CP-42152  
2.877 GR/CS = 76 CRS  
1.728 GR/CS = 310 CRS  
1.439 GR/CS = 810 CRS  
9000  
1 2 IN. DV @ 1/2 IN.  
20 FEET PER MINUTE













4000 Hz  
2000 Hz  
1000 Hz  
500 Hz  
250 Hz

